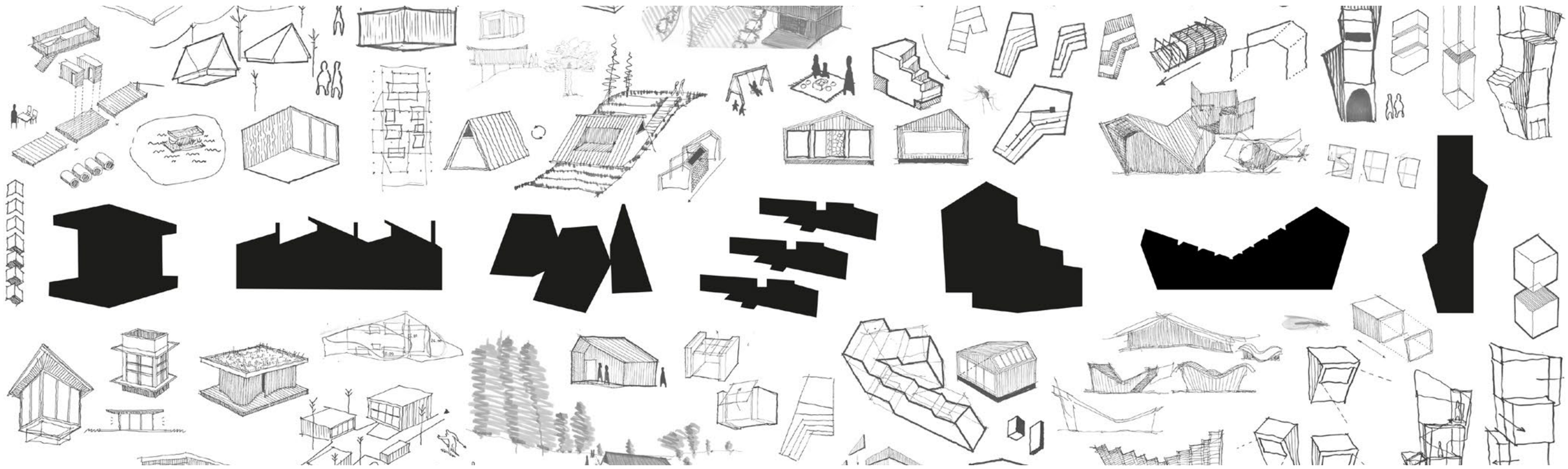

sieben auf einen Streich

[paul moritz, quick & dirty Stegreifseminar, SoSe 2020]

Sieben auf einen Streich

Paul Moritz, quick & dirty Stegreifseminar, SoSe 2020

Professur Darstellungsmethodik | Professor Andreas Kästner | Betreuer: Dipl.-Ing. Hagen Höllering

bungalow_lights, ***mecklemburger seenplatte*** *3 - 23*

waldspazierfahrt, ***oberhof*** *24 - 46*

silent valley blues, ***suhl-goldlauter*** *47 - 56*

terrassenwohnen, ***suhl*** *57 - 63*

kleiner eckberg, ***zella-mehlis*** *64 - 80*

café über den wolken, ***bad-neustadt / saale*** *81 - 89*

bergsplitter, ***dhoksan / nepal*** *90 - 97*



bungalow_lights

[paul moritz, quick & dirty #001]

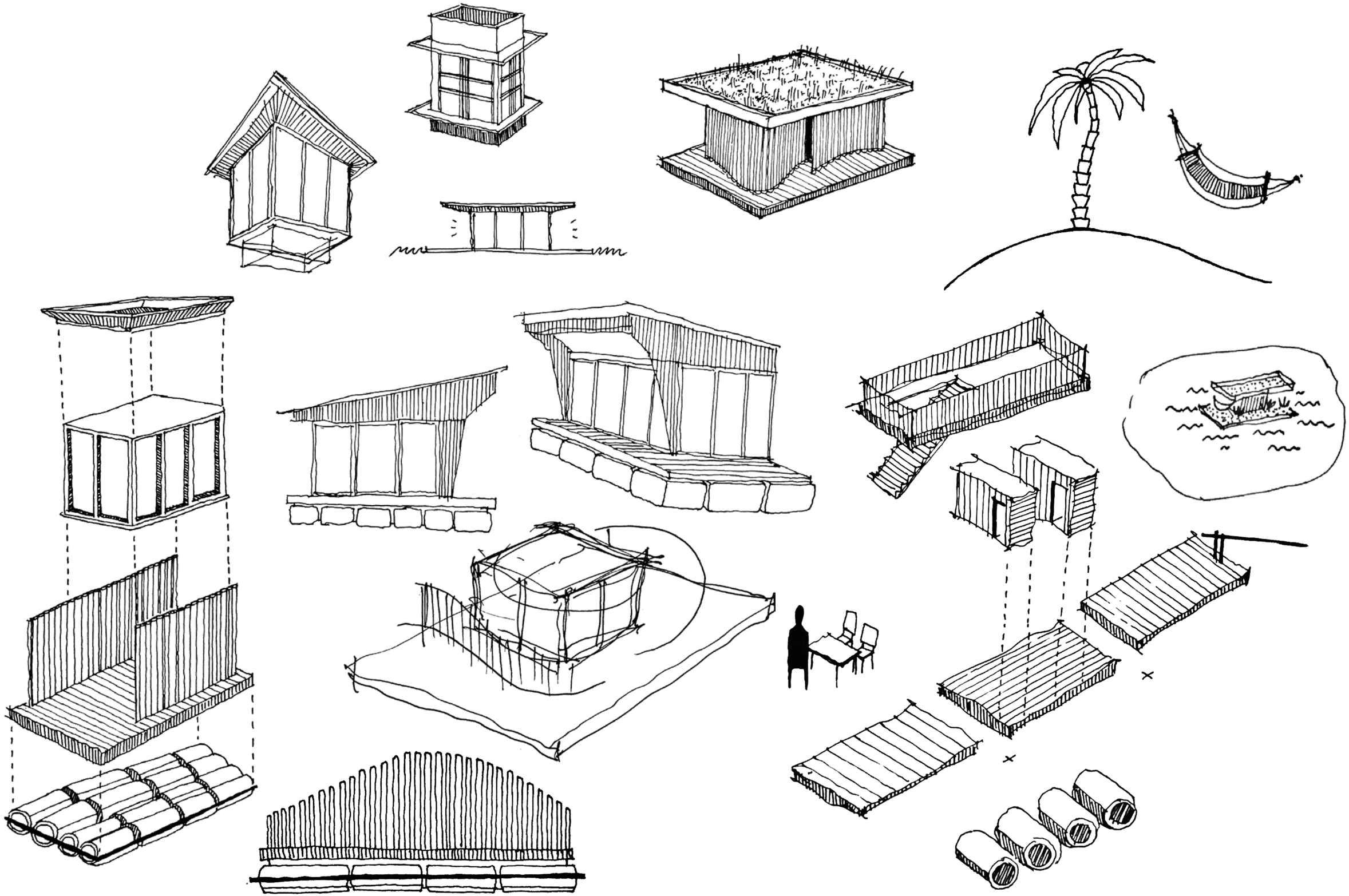

Bungalow, Typ B22W2, DDR









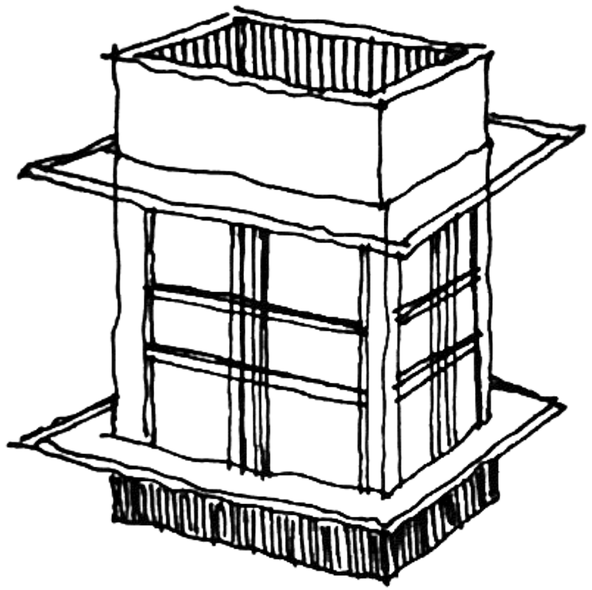

Traditionelle, japanische Holzlaterne



Ein·fach·heit, die

+

Leich·tig·keit, die



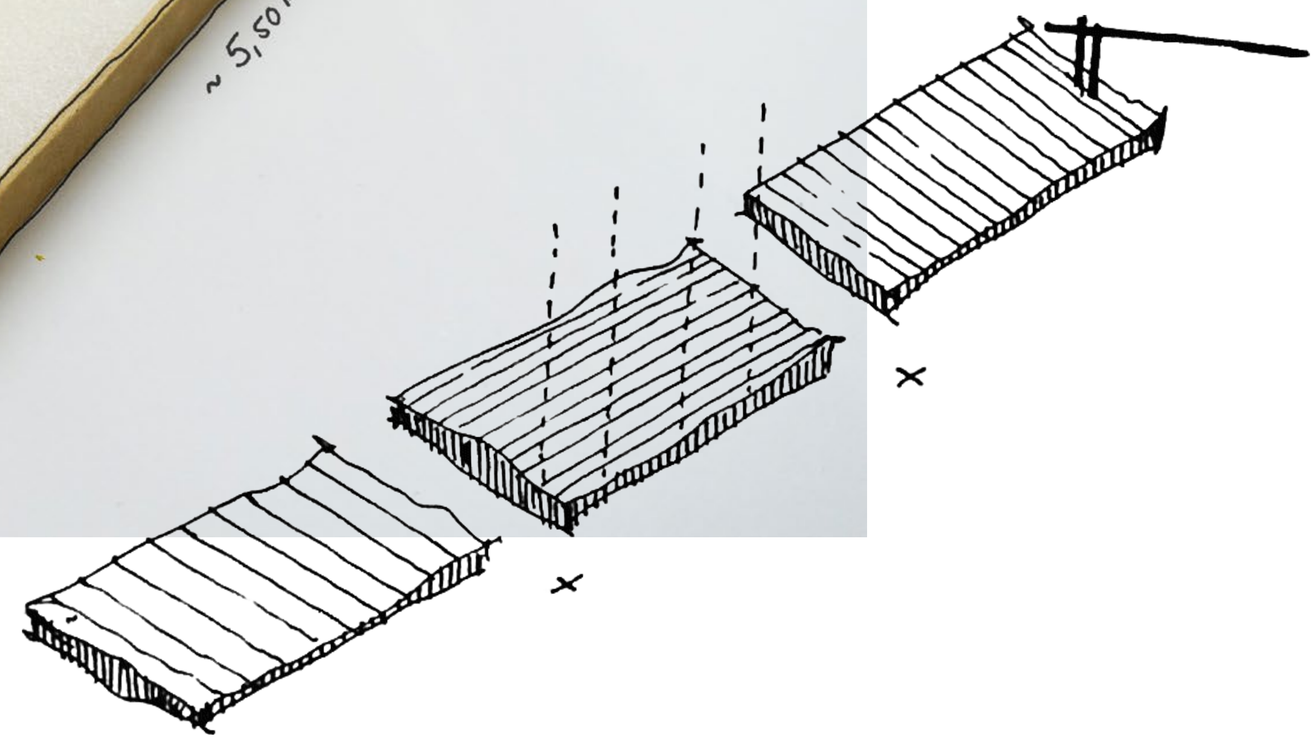

Schwimmkörper (Ponton)



Schwimmkörper + Bungalow-Kubus



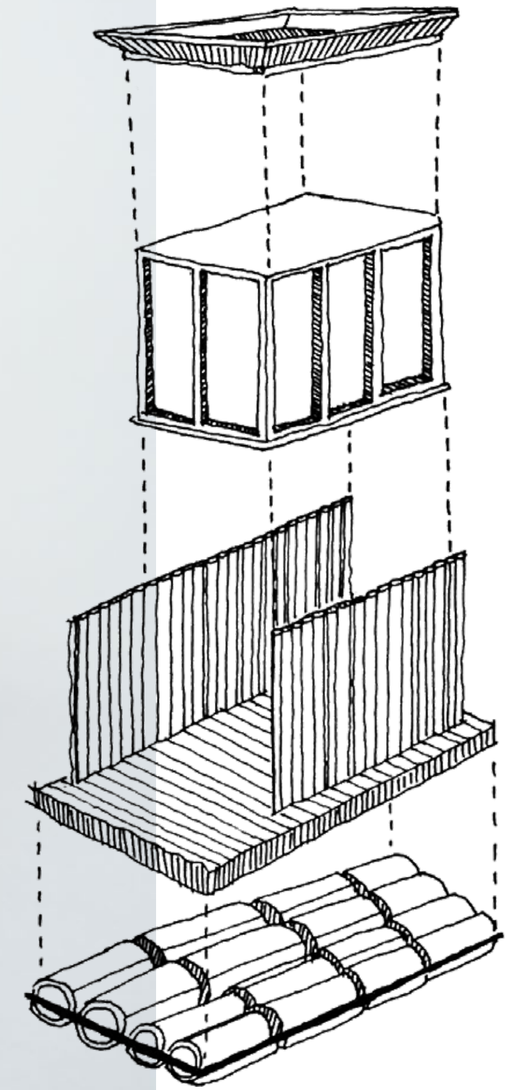

Schwimmkörper + Bungalow-Kubus + Bambus-Konstruktion

Bambus

Sichtschutz
Staenderwerk
Sonnenschutz

Wasserbeständig
Schnell-nachwachsend
Stabil + vielseitig


Var_001




Var_002




Var_003



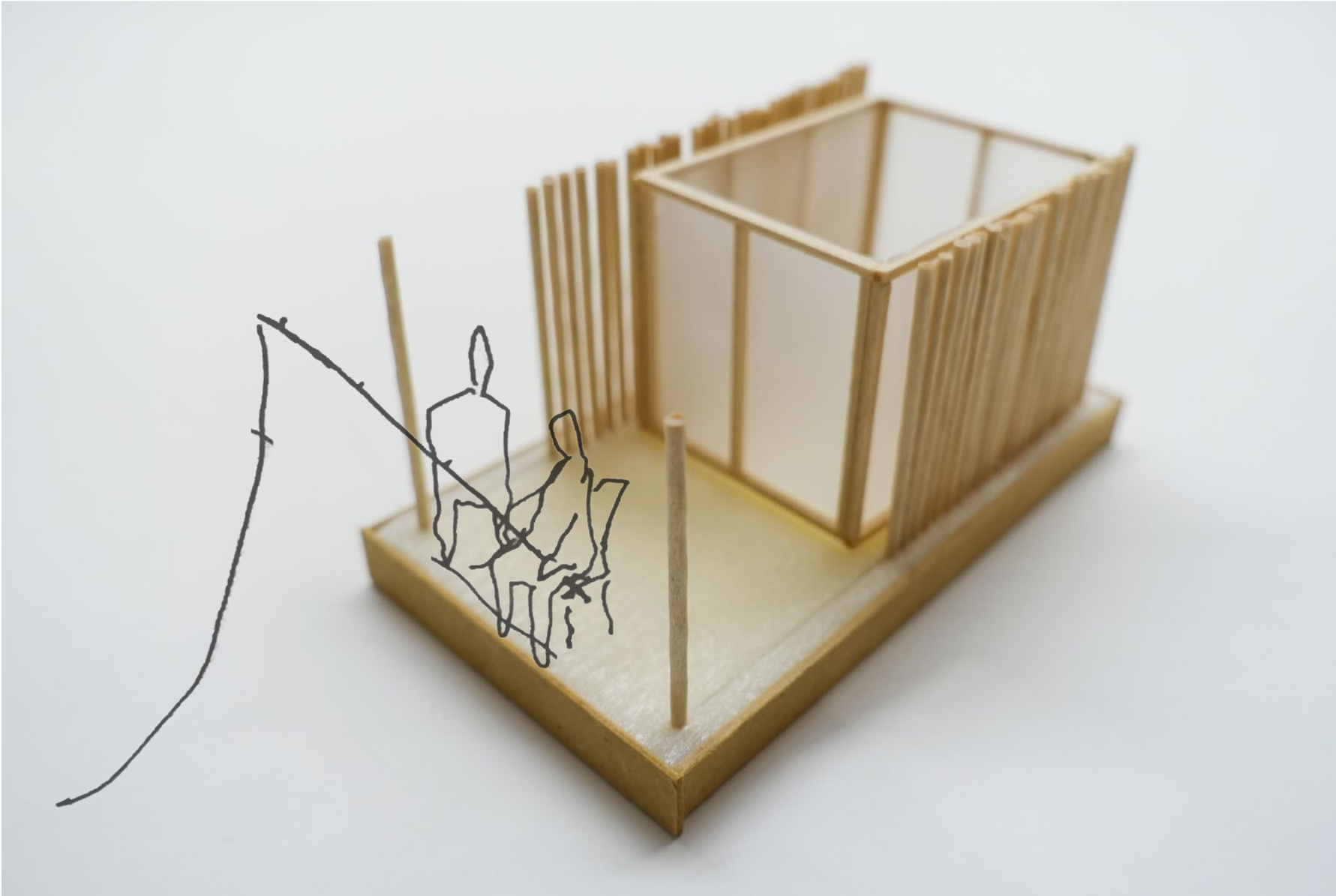

Var_001

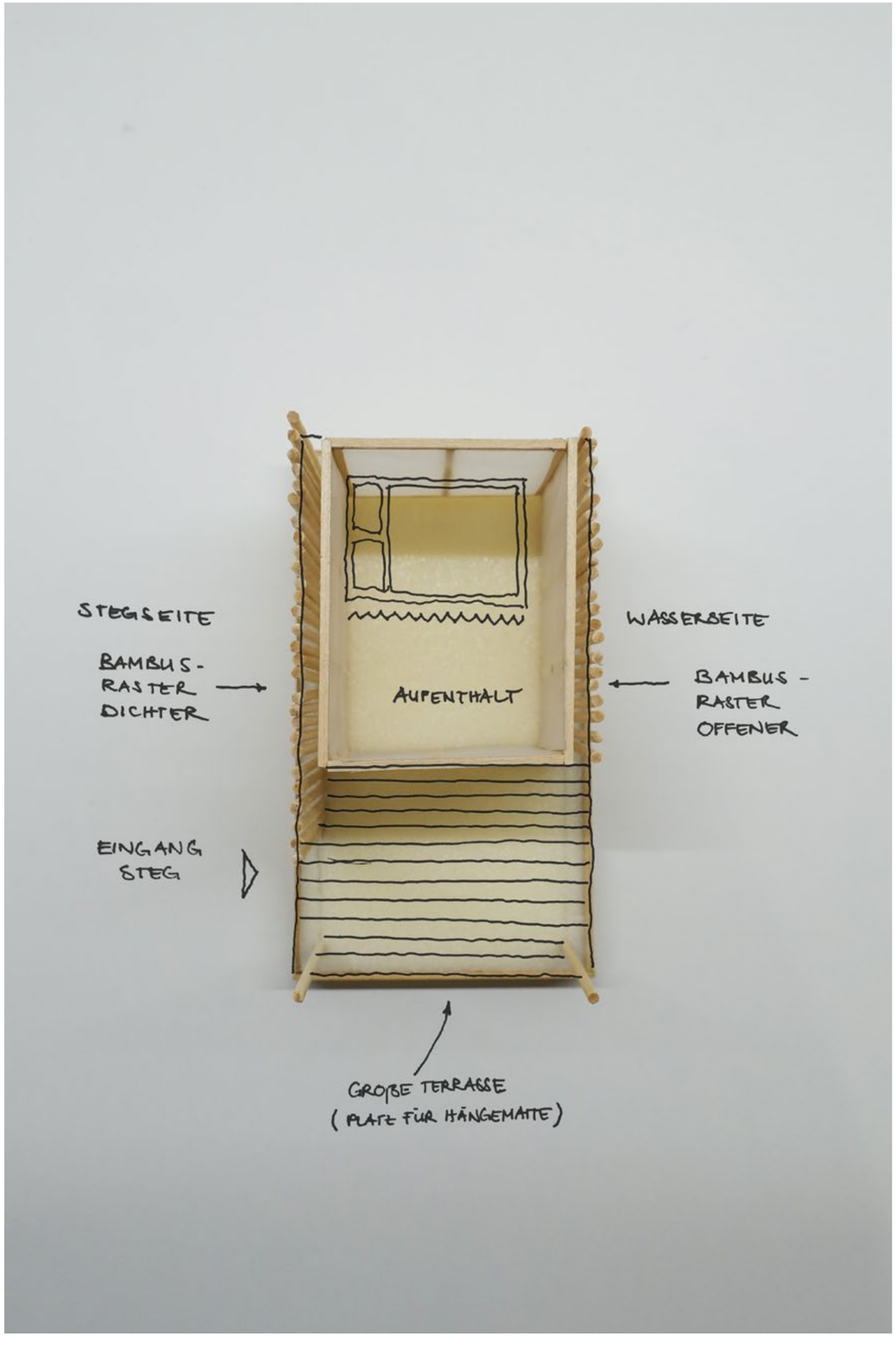
STEGSEITE
WASSERSEITE
BAMBUS-
RASTER
DICHTER
AUFENTHALT
BAMBUS-
RASTER
OFFENER
EINGANG
STEG
GROSSE TERRASSE
(PLATZ FÜR HÄNGEMATTE)







Var_002

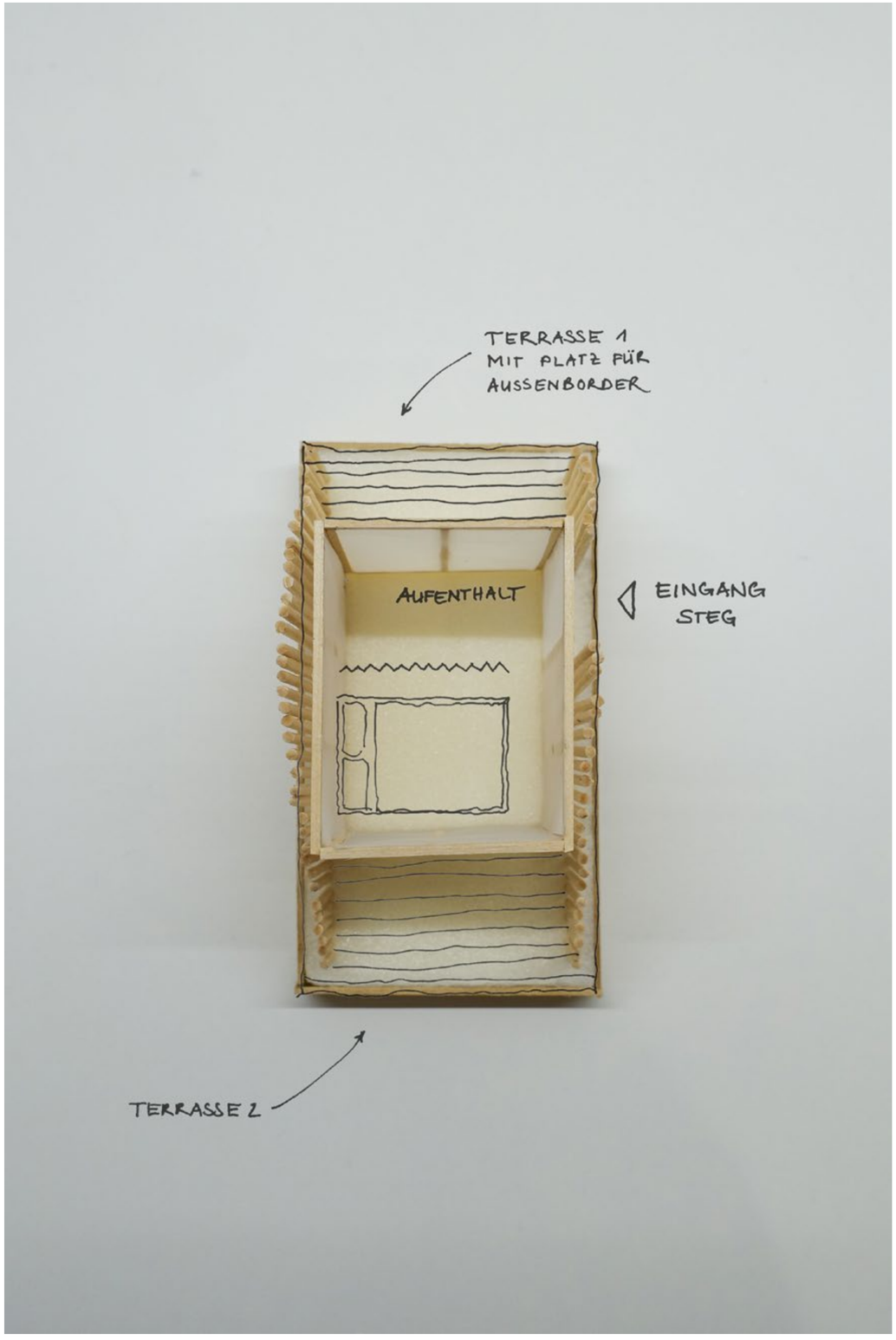
TERRASSE 1
MIT PLATZ FÜR
AUSSENBORDER
AUFENTHALT
EINGANG
STEG
TERRASSE 2





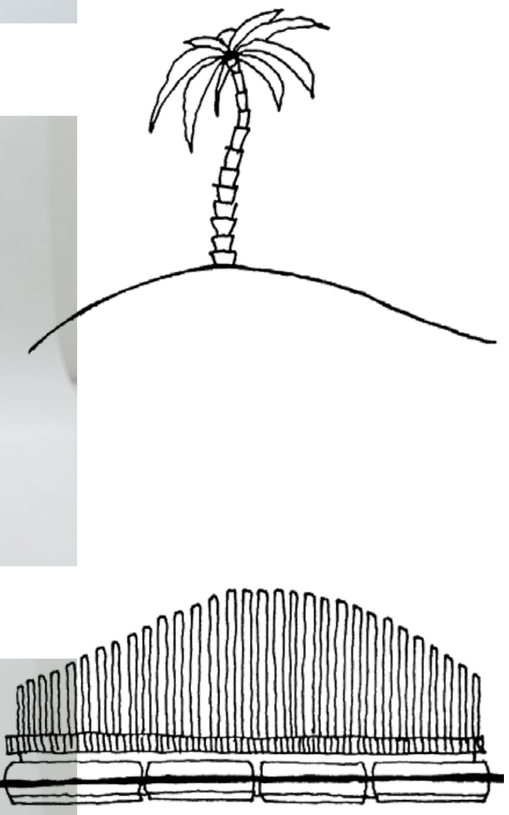



Var_003

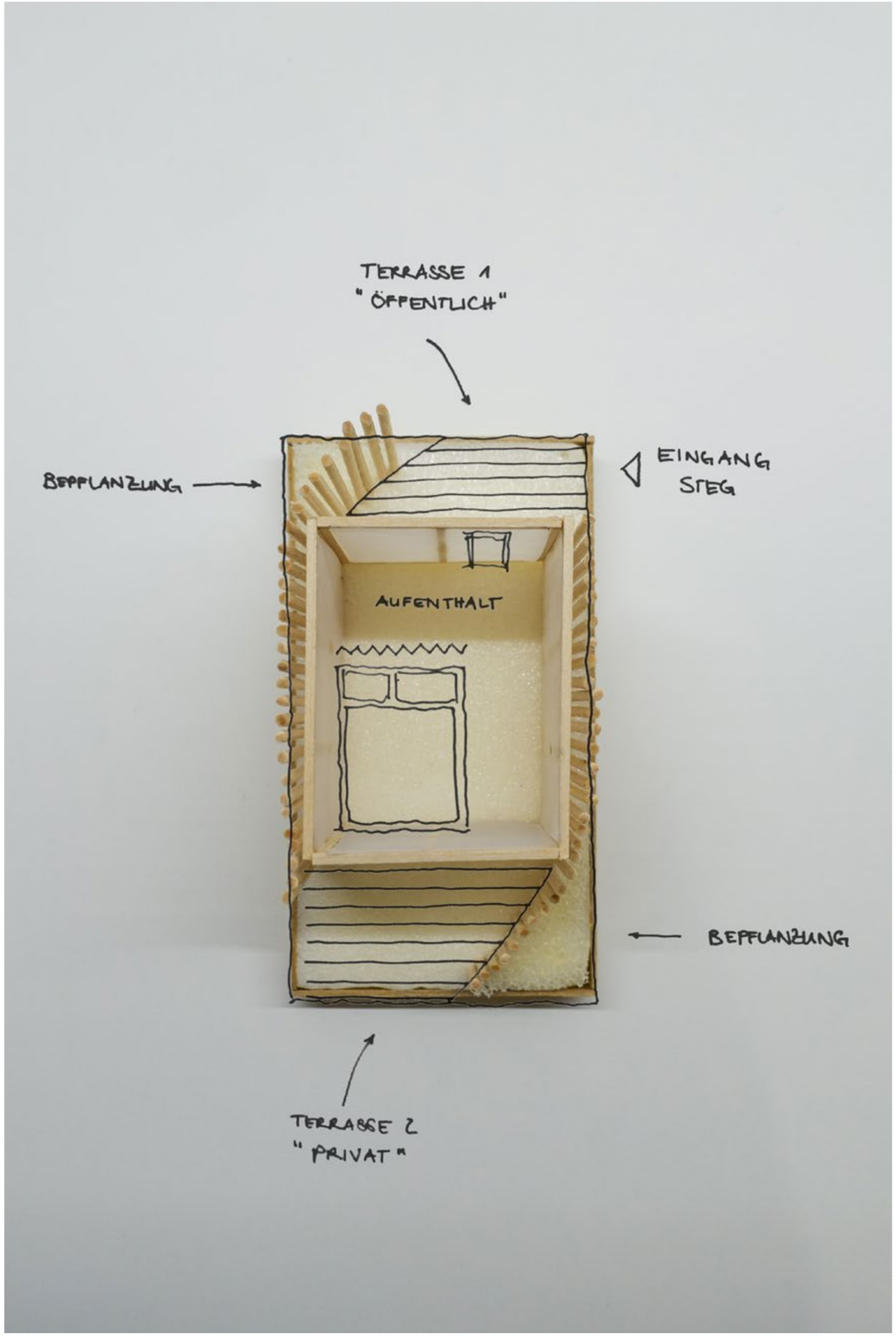
TERRASSE 1
" ÖFFENTLICH "
BEPPLANZUNG
EINGANG
STEG
AUFENTHALT
BEPPLANZUNG
TERRASSE 2
" PRIVAT "



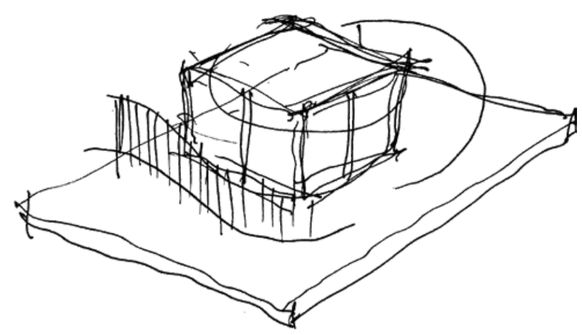



bungalow_lights *[paul moritz, quick & dirty #01]*

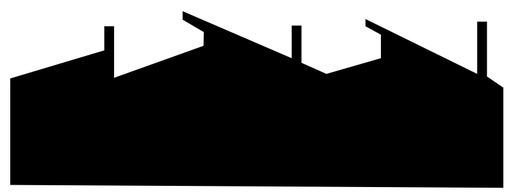

Waldspazier*fahrt*

[paul moritz, quick & dirty #002]

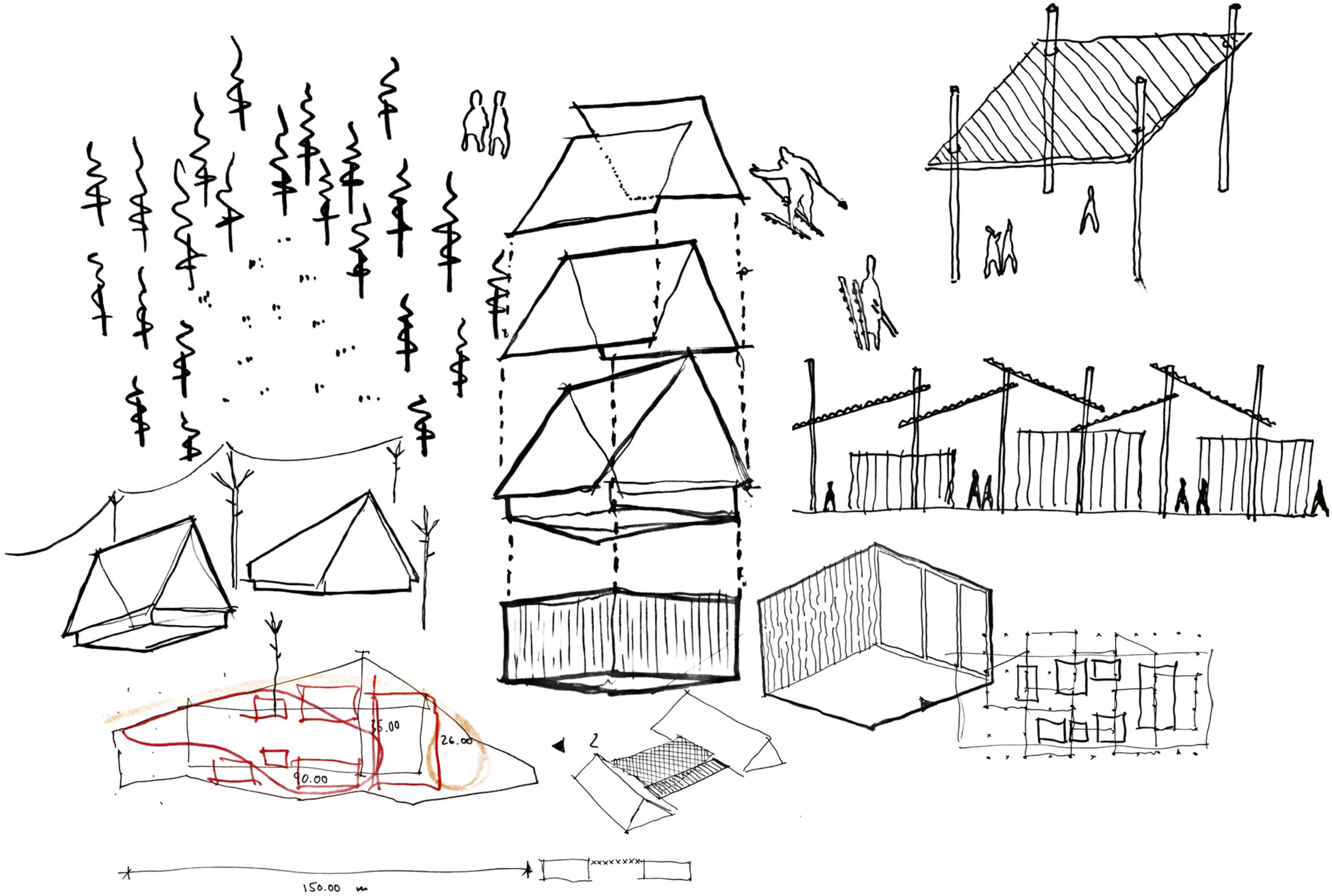
35.00
26.00
90.00
2
150.00 m

Dorf im Wald (stellv. für süd-thüringische Dörfer) *Photo by Stanislav Korol on Unsplash*



Pfad durch den Wald (*Photo by Niklas Veenhuis on Unsplash)*

Blick zur Baumkrone / Lichtspiel (*Photo by Diego van Sommeren on Unsplash)*

Typische Finnhütte - am Rennsteig (*Photo by thueringen.info)*

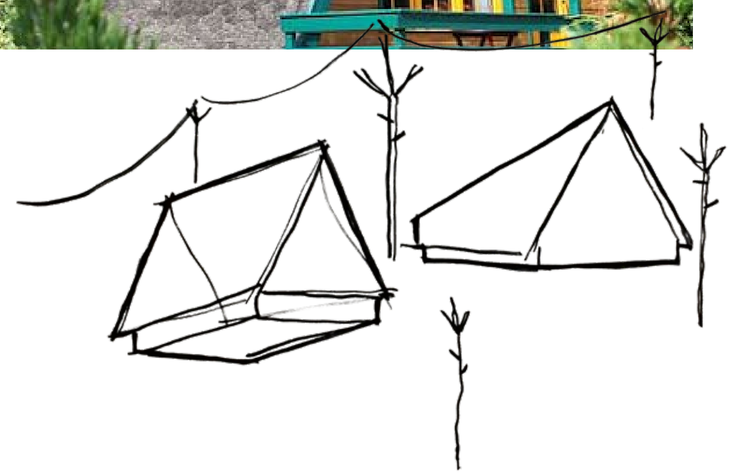

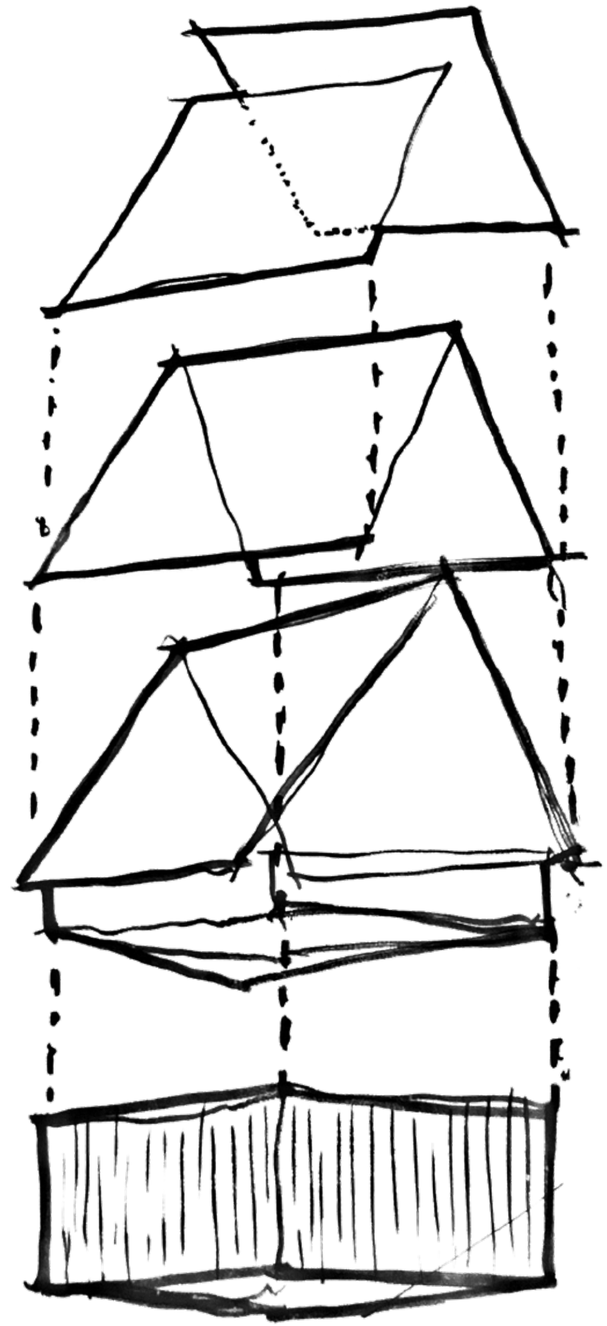

Lichtspiel; semi-offenes Dach

+

Zerstreuung; Gemeinschaft

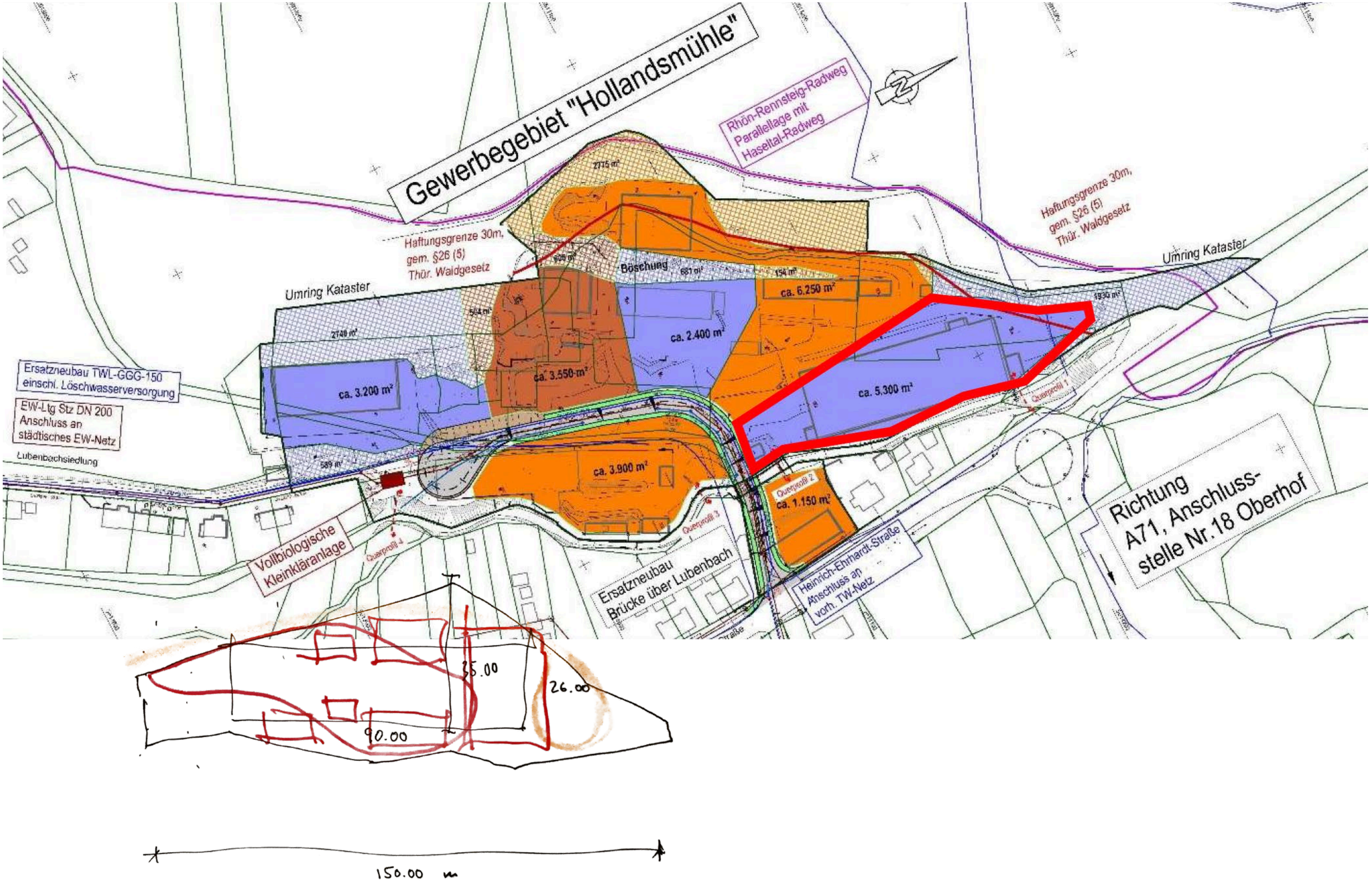
Gewerbegebiet "Hollandsmühle"
Rhön-Rennsteig-Radweg
Parallellage mit
Haseltal-Radweg
Haftungsgrenze 30m,
gem. §26 (5)
Thür. Waldgesetz
Haftungsgrenze 30m,
gem. §26 (5)
Thür. Waldgesetz
Umring Kataster
Umring Kataster
Böschung
ca. 6.250 m²
ca. 2.400 m²
ca. 3.550 m²
ca. 3.200 m²
ca. 5.300 m²
ca. 3.900 m²
ca. 1.150 m²
Ersatzneubau TWL-GGG-150
einschl. Löschwasserversorgung
EW-Ltg Stz DN 200
Anschluss an
städtisches EW-Netz
Lubenbachsiedlung
Vollbiologische
Kleinkläranlage
Ersatzneubau
Brücke über Lubenbach
Heinrich-Ehrhardt-Straße
Anschluss an
vorh. TW-Netz
Richtung
A71, Anschluss-
stelle Nr. 18 Oberhof
Querprofil 1
Querprofil 2
Querprofil 3
Querprofil 4
35.00
26.00
90.00
150.00 m





Waldstimmung

Konzept Wald aus Stützen





Waldraster (ca. 6x10 Meter)

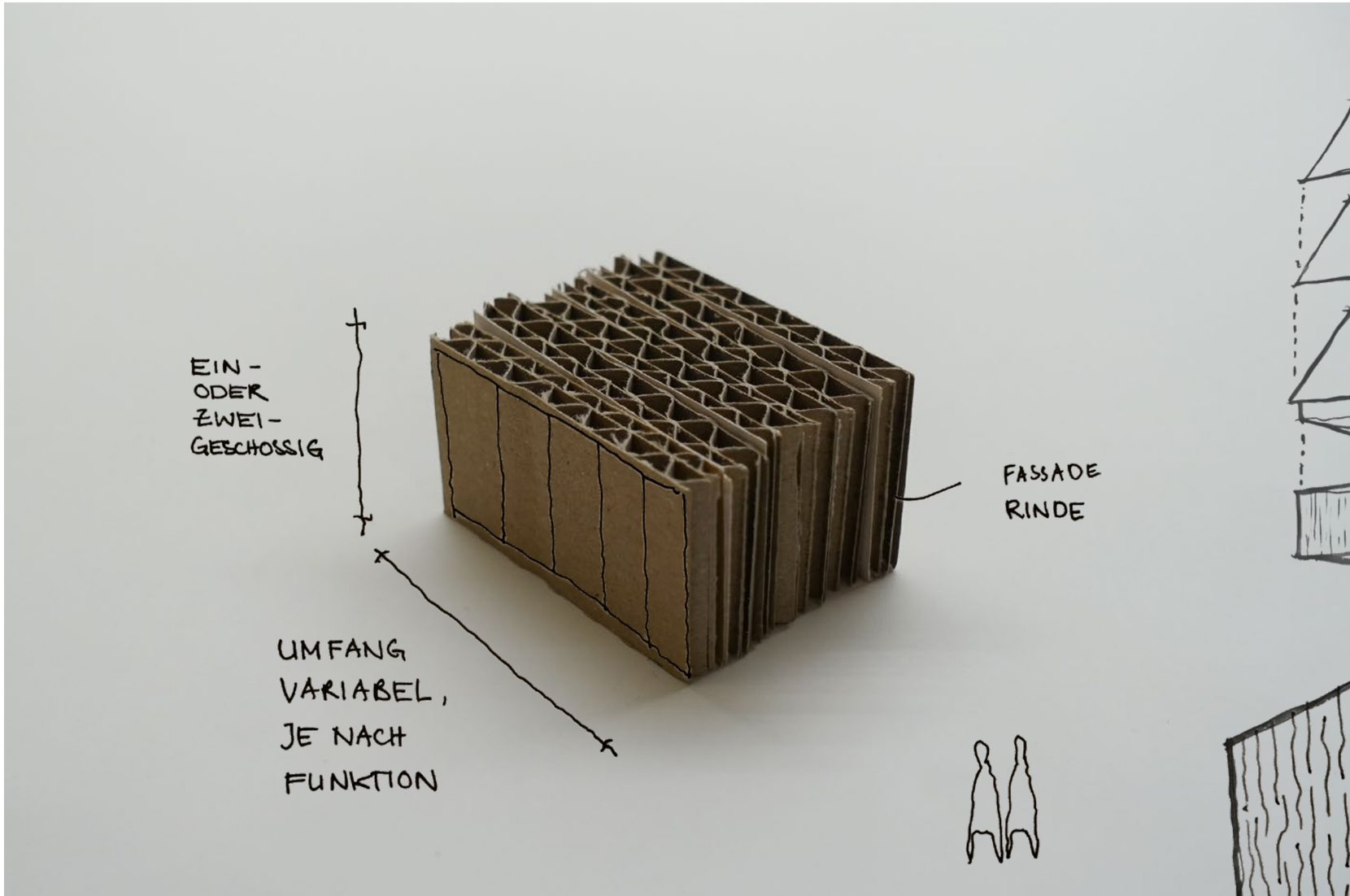

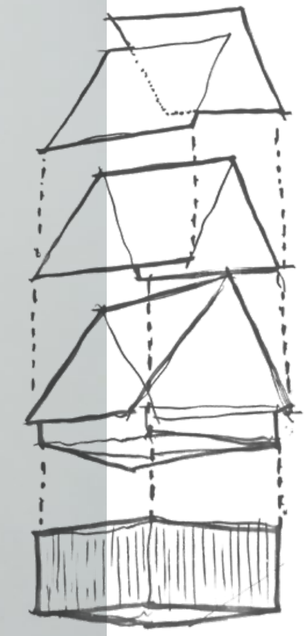

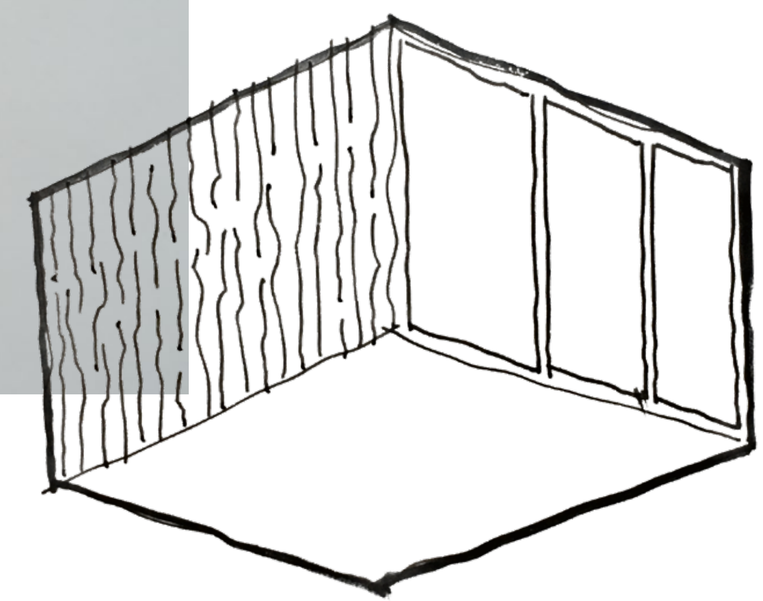

„Wald"-Hütte / Funktionshütte mit spezifischem Programm

Photo by Jon Moore on Unsplash

Photo by Seth Williams on Unsplash

Rinde + Baumstämme

Fassadenmaterial
Staenderwerk
Lokal, nachhaltig

„Wald“-Hütte / Funktionshütte mit spezifischem Programm

Photo by Mikel Ibarluzea on Unsplash

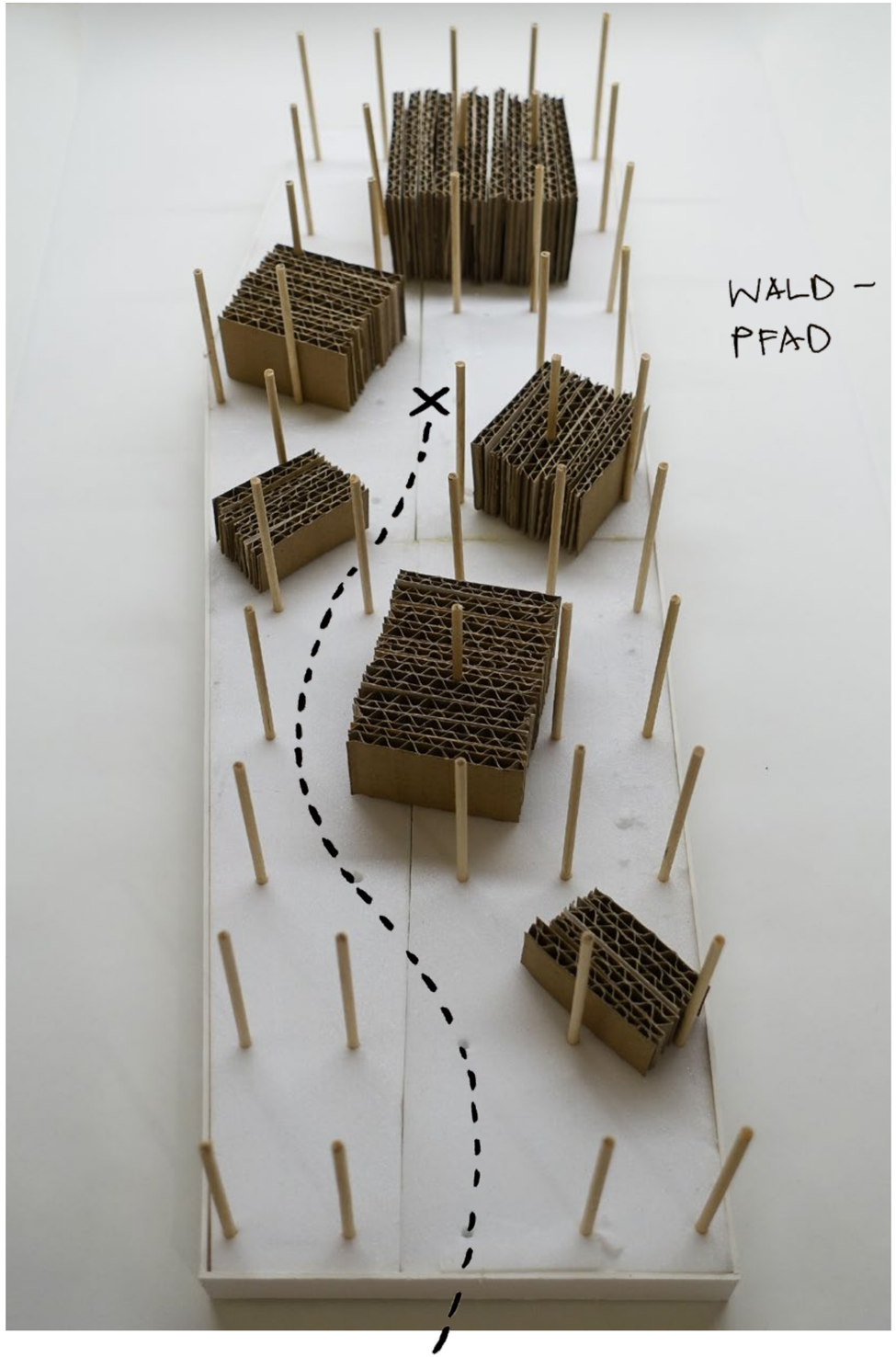

Anordnung der Waldhütten (Var_01)

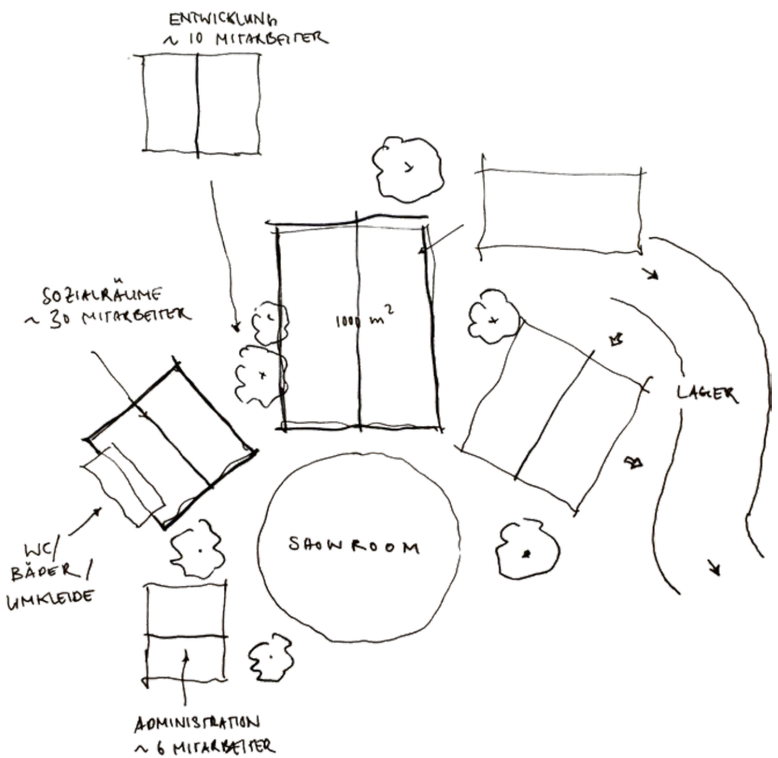

Konzeptskizze



1. Produktion
zweigeschossig + erweiterbar

2. Lager
mit Produktion zusammenschalt-
bar

3. Entwicklung
eingeschossig

4. Administration
5. Sozialräume / Sanitär
6. Shop / Rezeption

7. Showroom



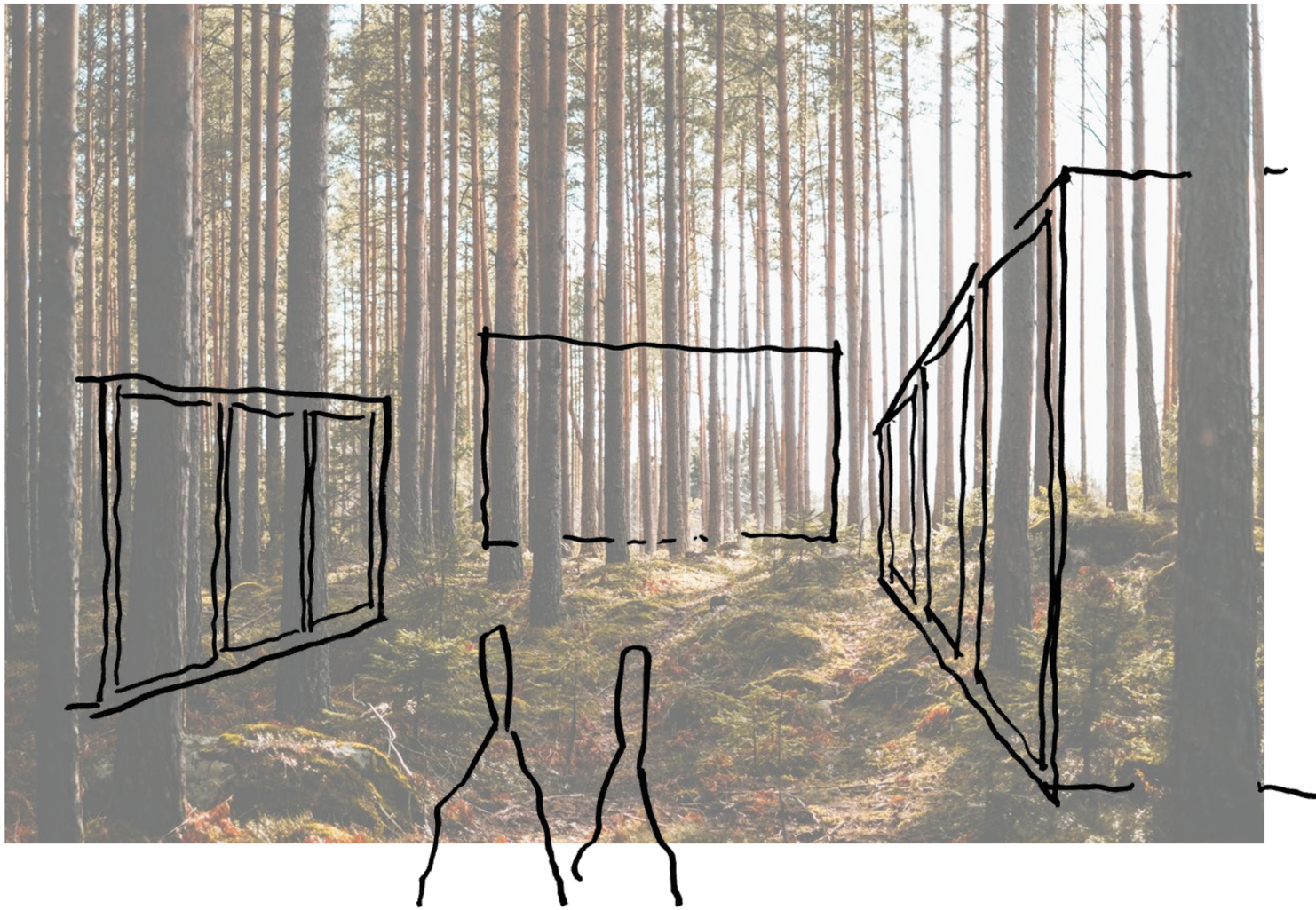

Lichtung = Showroom



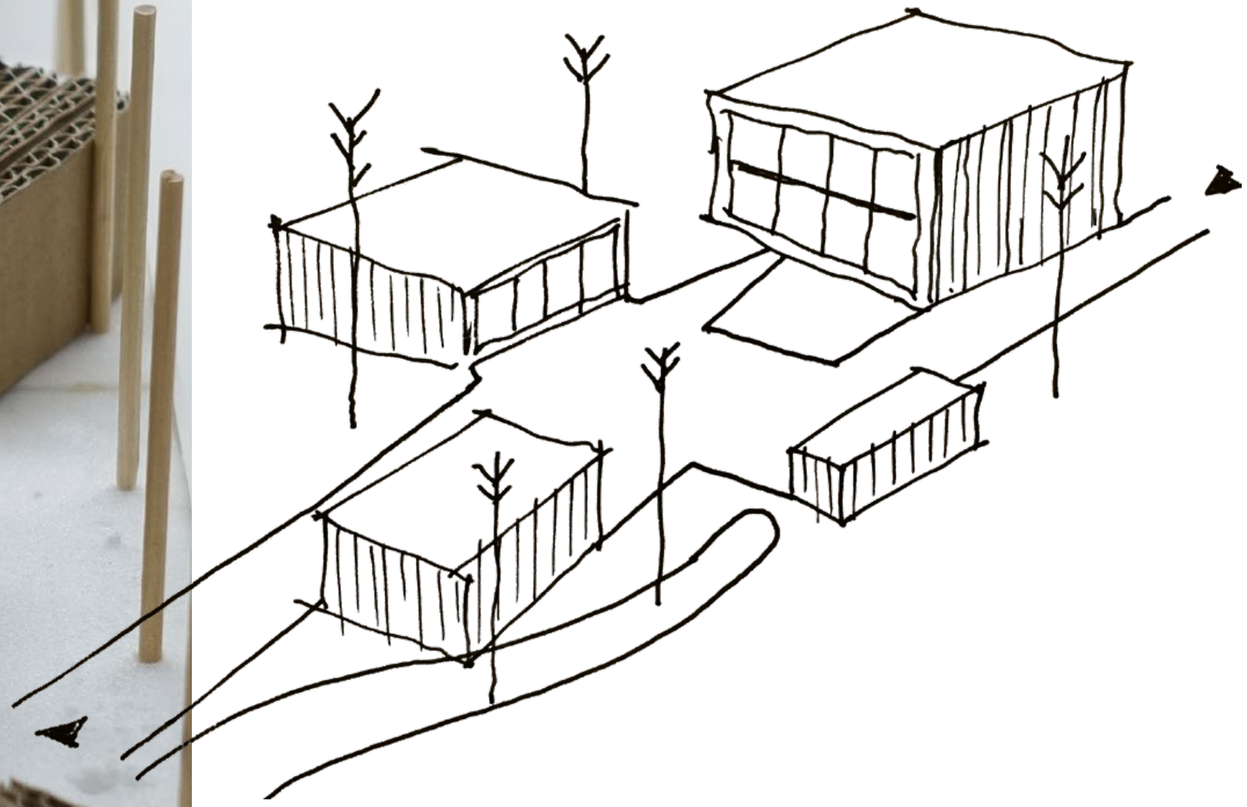

Stimmung: Dorf im Wald







Lichtung = Showroom

Oben*: Ansicht Eingang*, Unten*: Ansicht Rückseite (Fabrik)*

Blick zur Baumkrone / Lichtspiel (*Photo by Diego van Sommeren on Unsplash)*



Stilisierte Baumkronen als Dächer

Modellstudie Dach





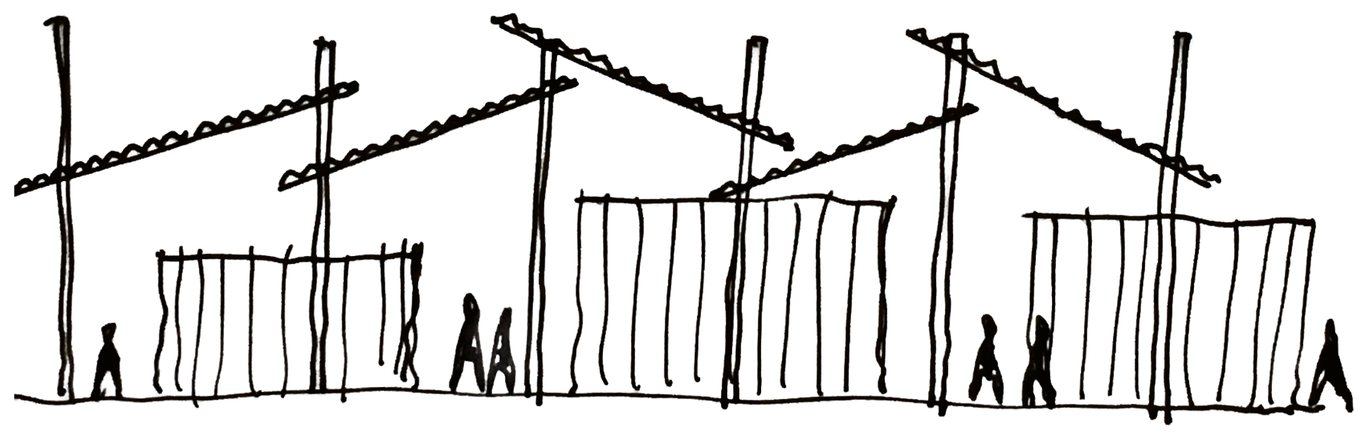

Baumkronendächer











Silent Valley *Blues*

[paul moritz, quick & dirty #003]

EINE BANK IST IMMER
AUCH DIE ERINNERUNG
AN DAS INNEHALTEN
UND DAS VERWEILEN.

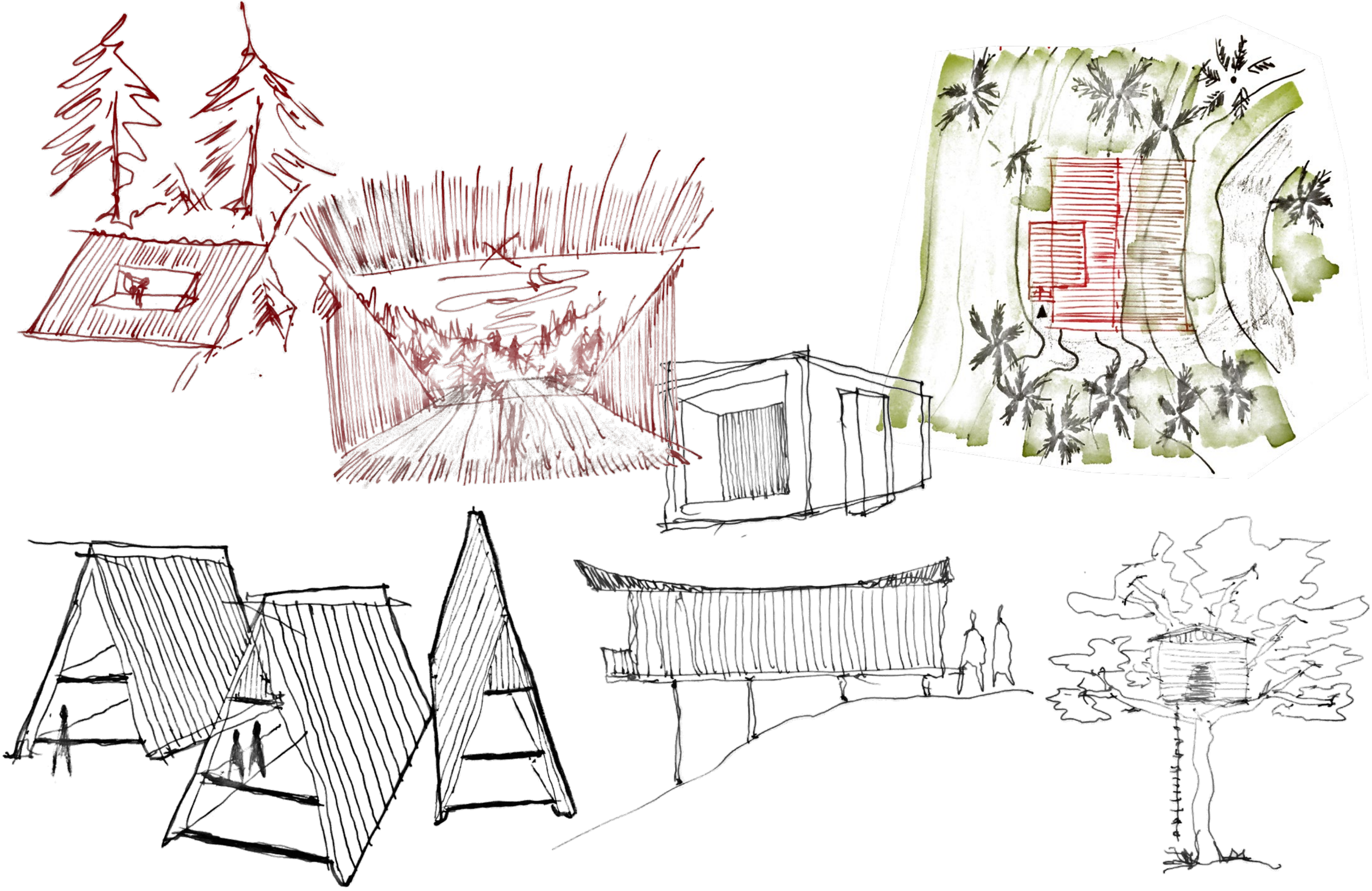

https://beautybutterflies.de/2018/02/lohnt-sich-hobbiton-filmset-neuseeland.html/hobbiton-movie-set-auenland-herr-der-ringe-neuseeland-7



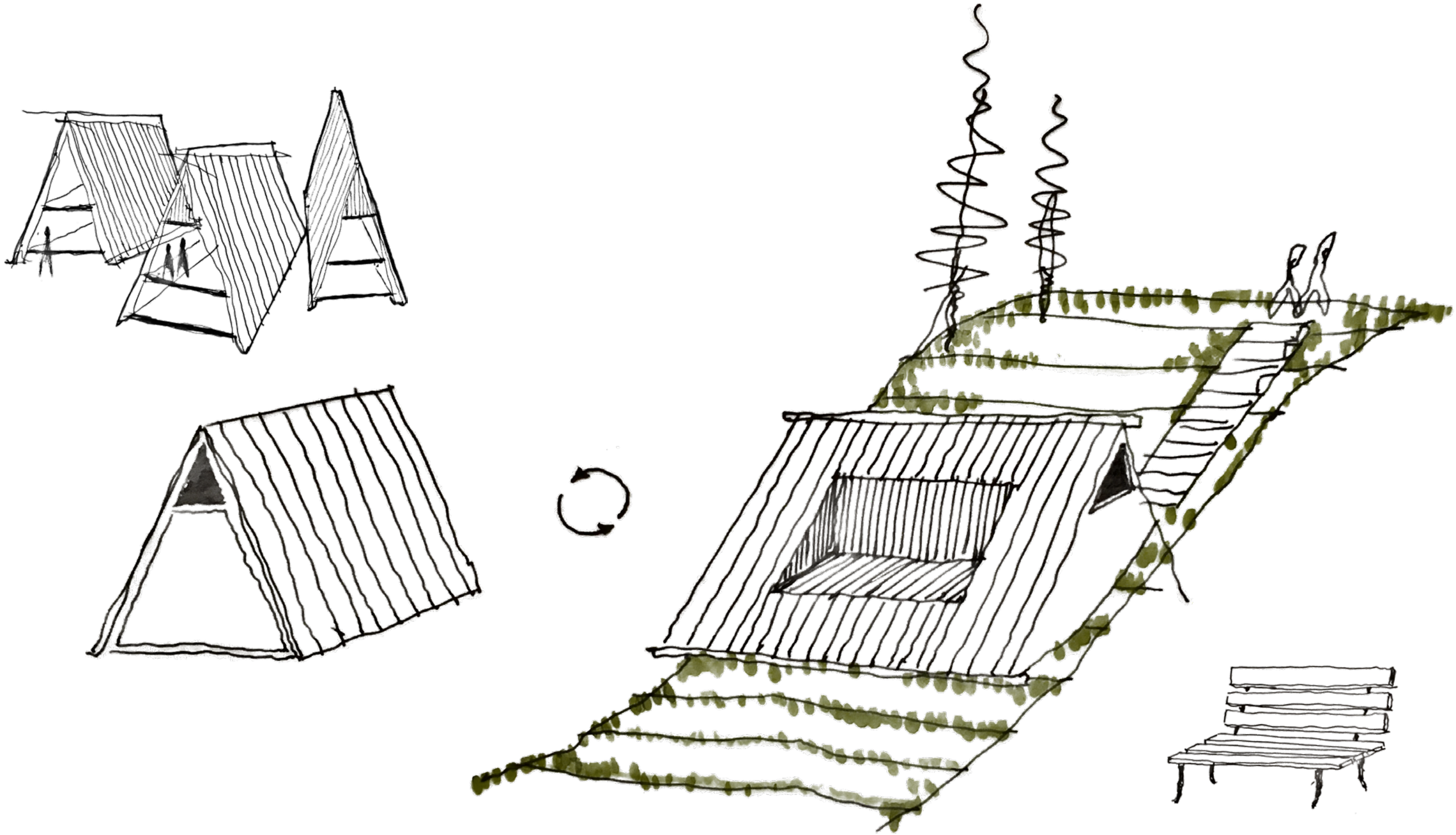





DAS STILLE TAL

DAS STILLE TAL

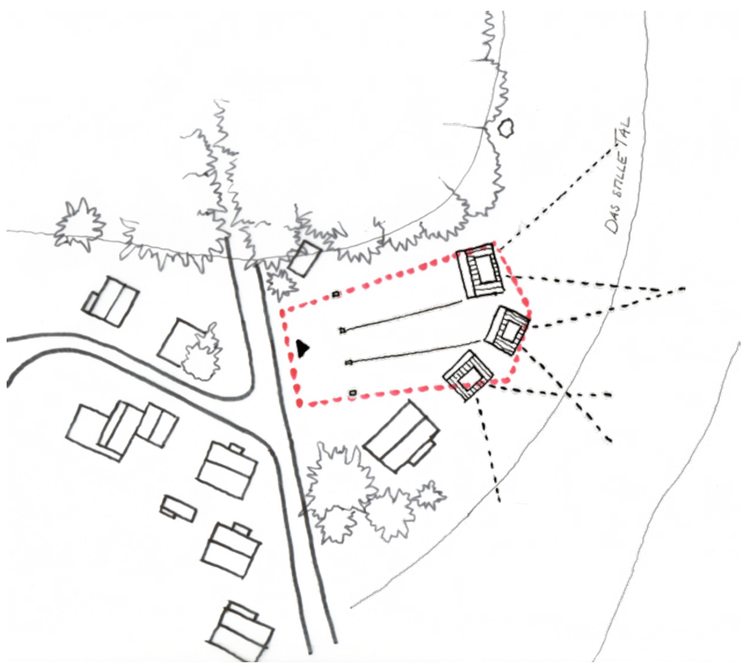
DAS STILLE TAL

DAS STILLE TAL

Silent Valley Blues *[paul moritz, quick & dirty #03]*





Terrassenwohnen

[paul moritz, quick & dirty #004]



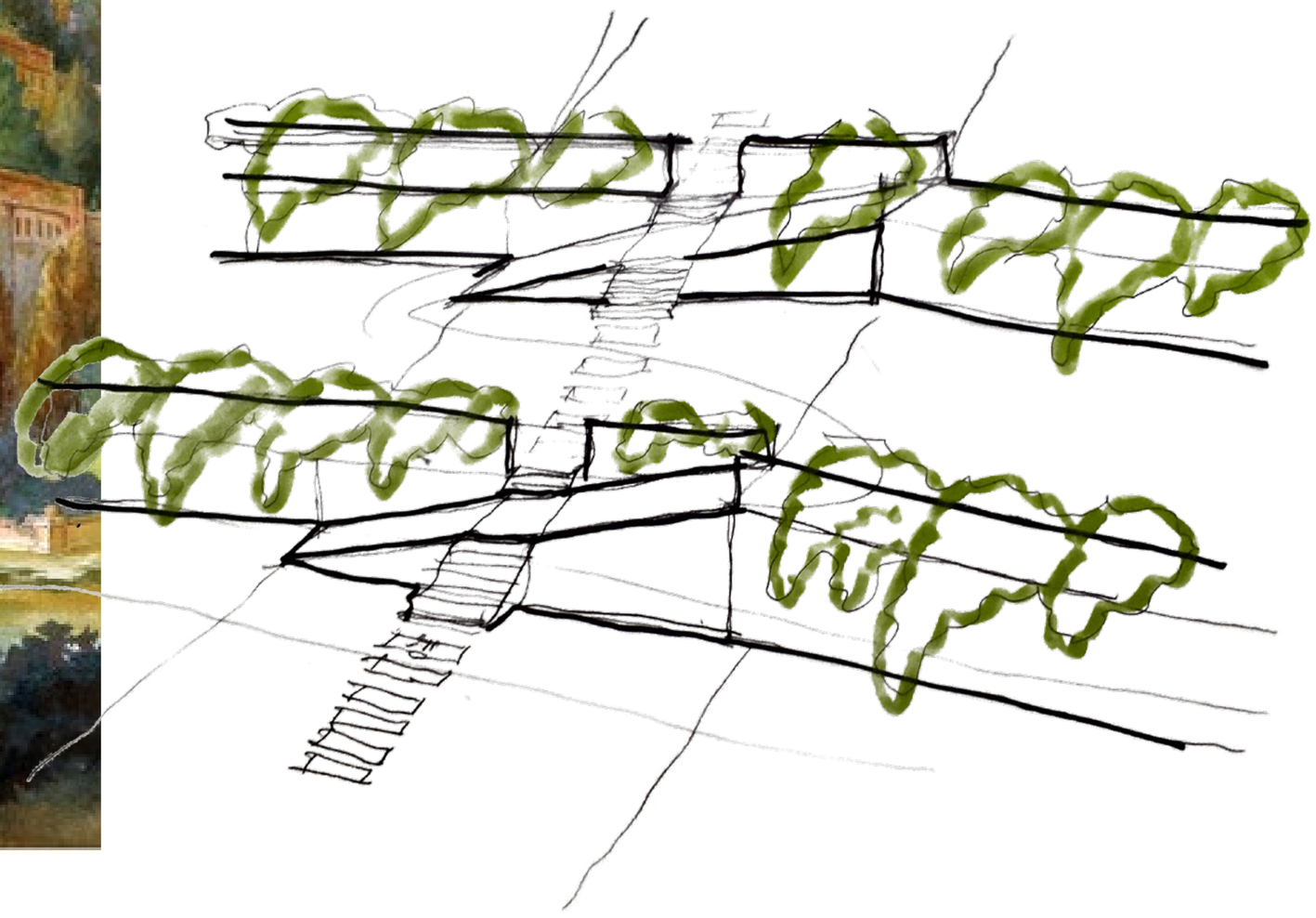

Konzeptidee „terrassierte Gärten“

***Terrassenwohnen** [paul moritz, quick & dirty #04]*

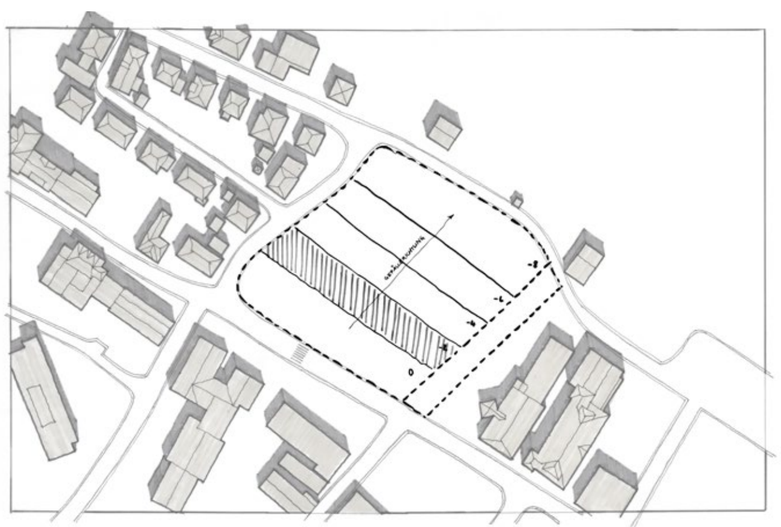
GEFÄLLEVARIANTE

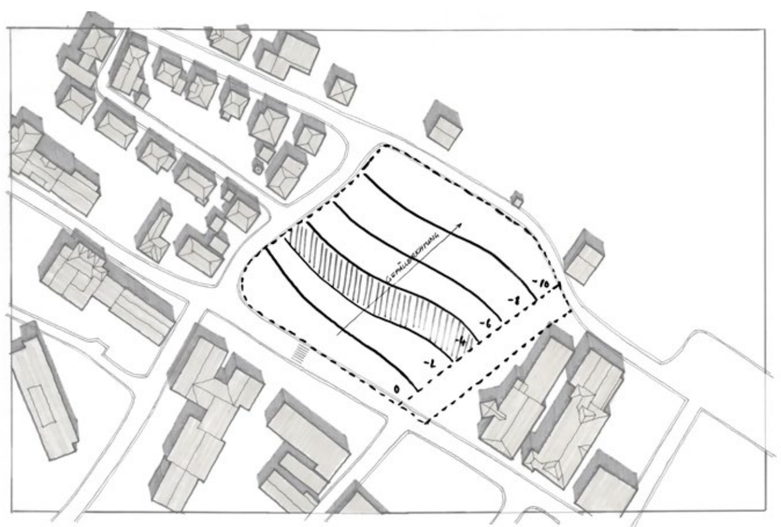
GEFÄLLEVARIANTE

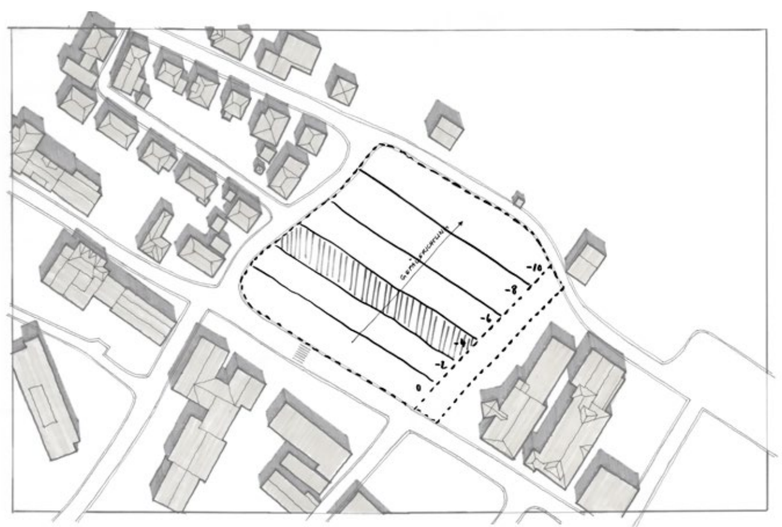
GEFÄLLEVARIANTE

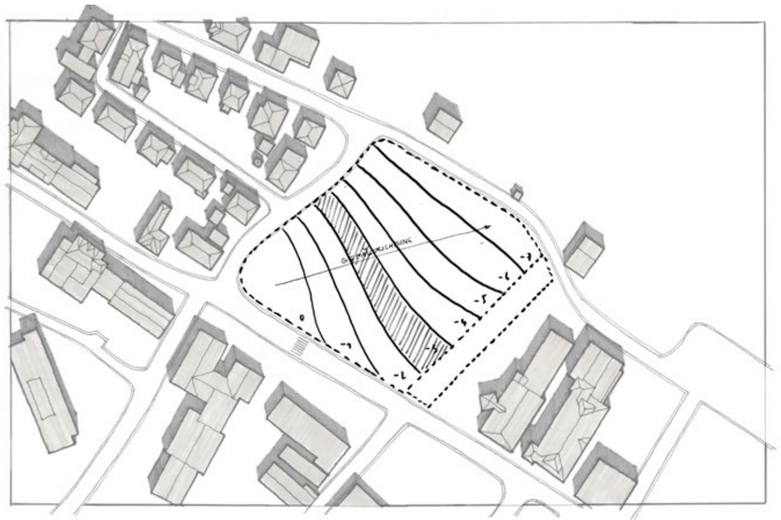
GEFÄLLEVARIANTE

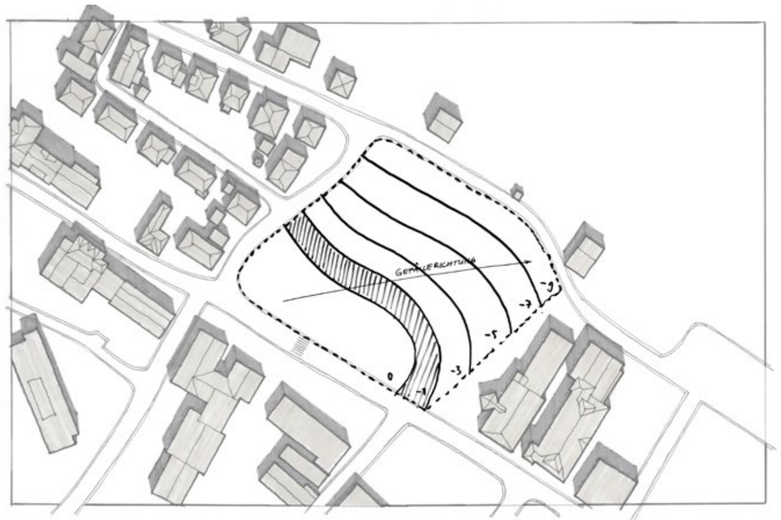
GEFÄLLERICHTUNG

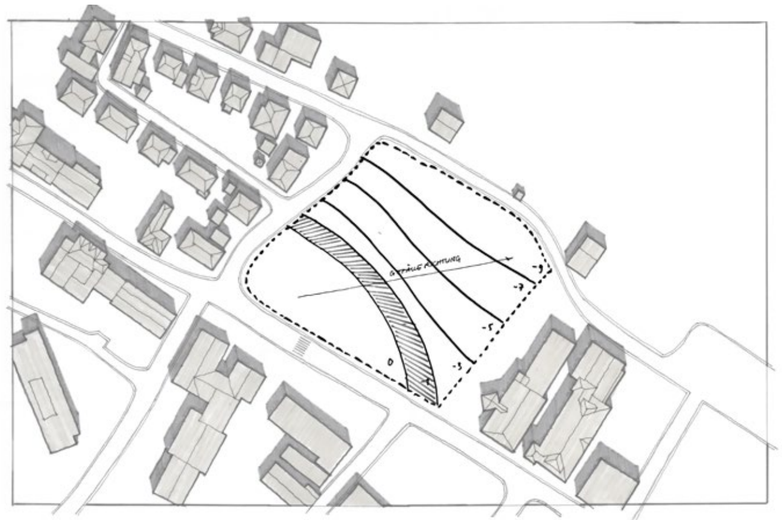
GEFÄLLEVARIANTE

10 m GEFÄLLE
~ 126 m

EFH
EFH
EFH
EFH
EFH
EFH
MFH
+ GEWERBE
MFH
+ GEWERBE
TERRASSENWEG 1-17

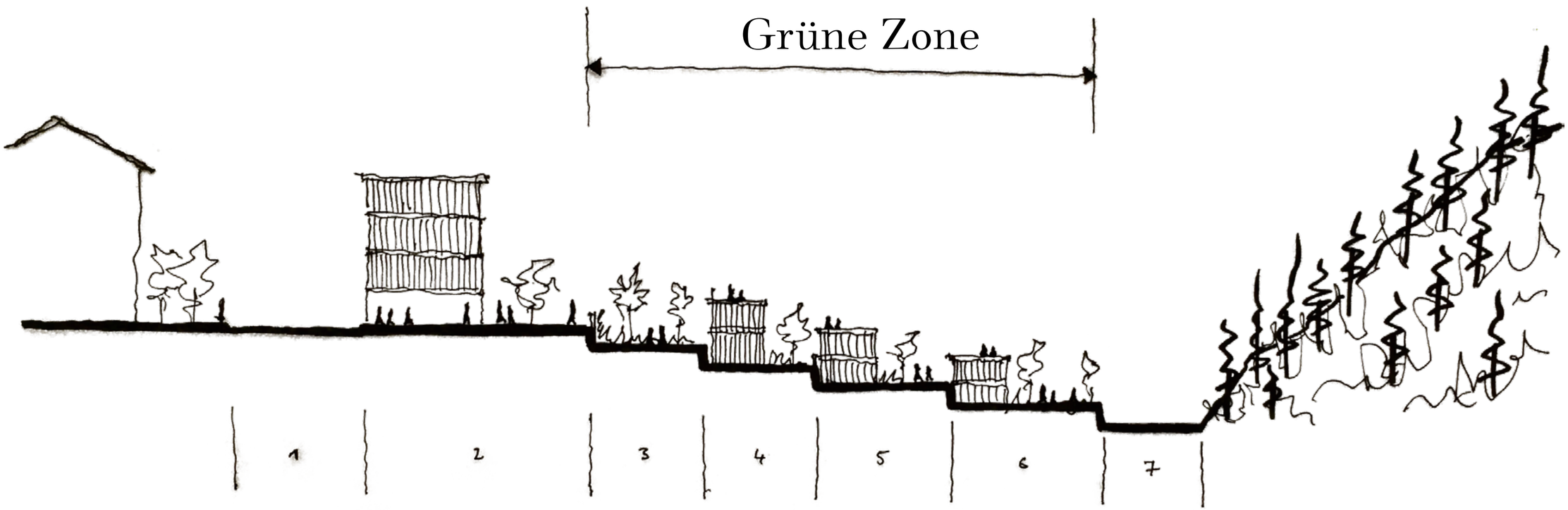

1 Rimbachstraße
2 Oberste Terrasse (0 m) - Mehrfamilienhäuser
3 Terrasse (-2 m) Verkehrsweg
4 Terrasse (-4 m) - Einfamilienhäuser (EFH)
5 Terrasse (-6 m) - EFH
6 Terrasse (-8 m) - EFH
7 Hintere Rimbachstraße (-10m)

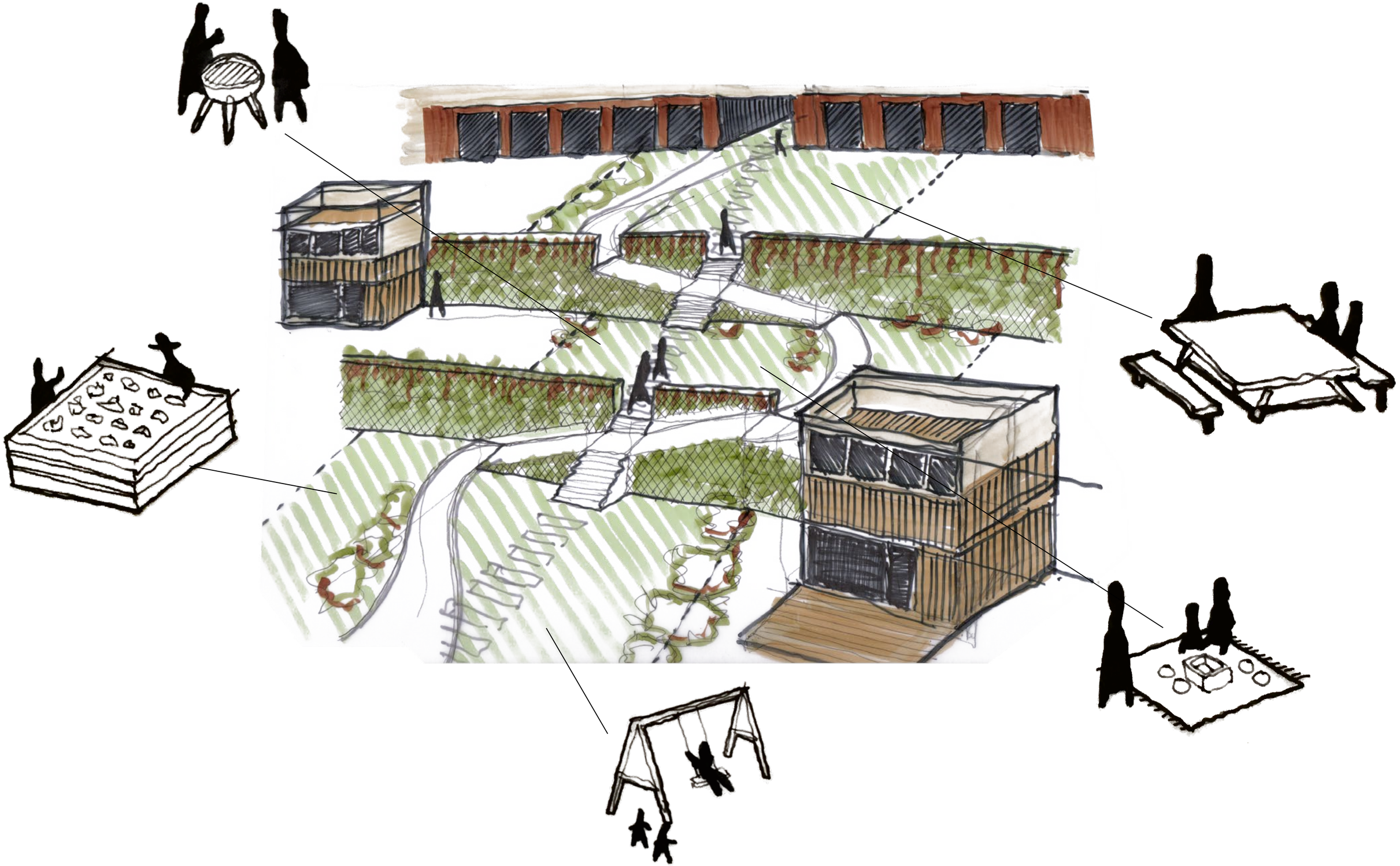

Perspektive, Begegnungs- und Grünzone

Terrassenwohnen *[paul moritz, quick & dirty #04]*



Kleiner Eckberg, Zella Mehlis

[paul moritz, quick & dirty #005]

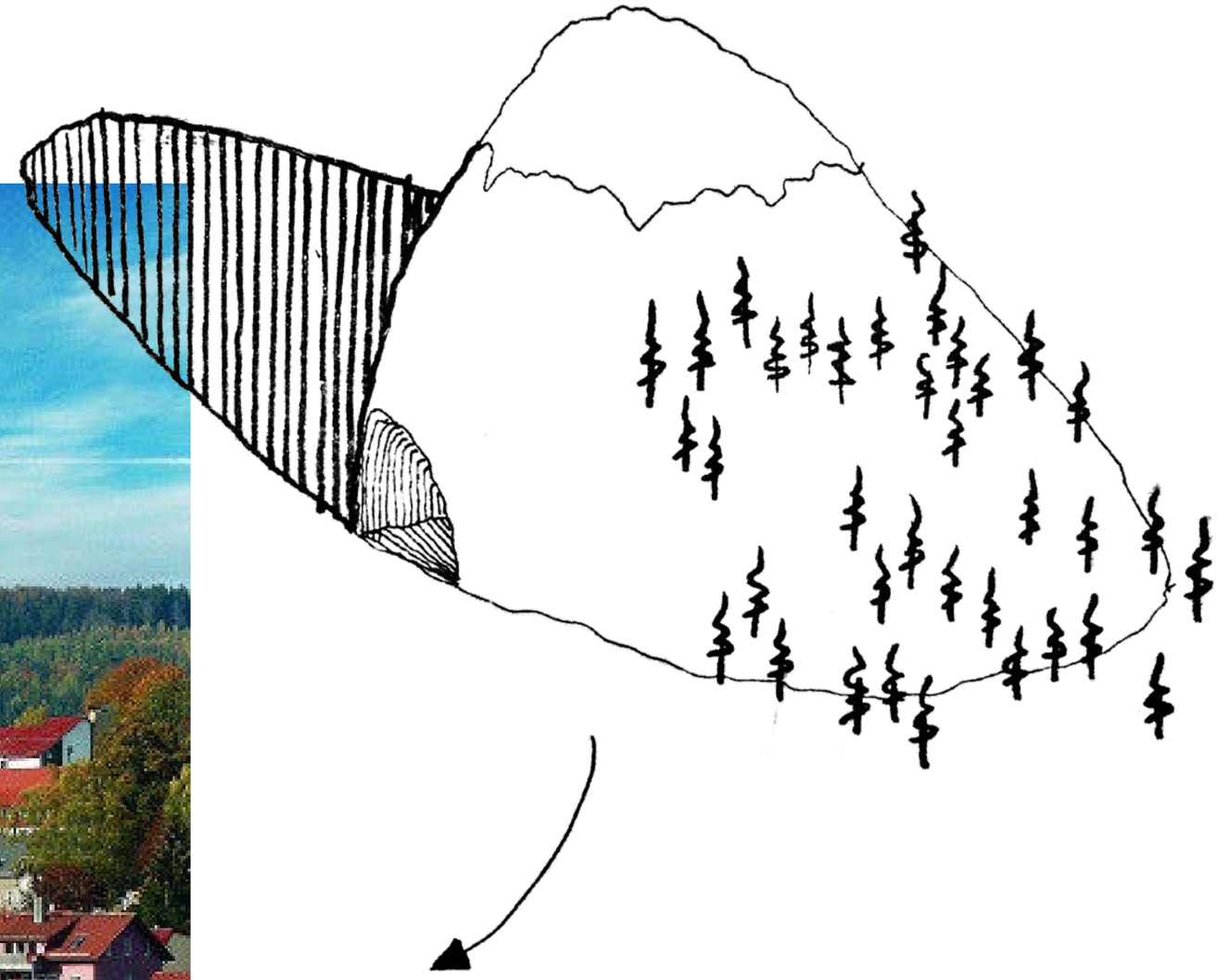

Thüringer Landschaft, Zella-Mehlis

kleiner Eckberg *[paul moritz, quick & dirty #05]*

Wiesenstraße
Brunnenstraße
Kirchstraße
Wiesenstraße
Oberhofer Straße

Umriss Gebäude

kleiner Eckberg *[paul moritz, quick & dirty #05]*

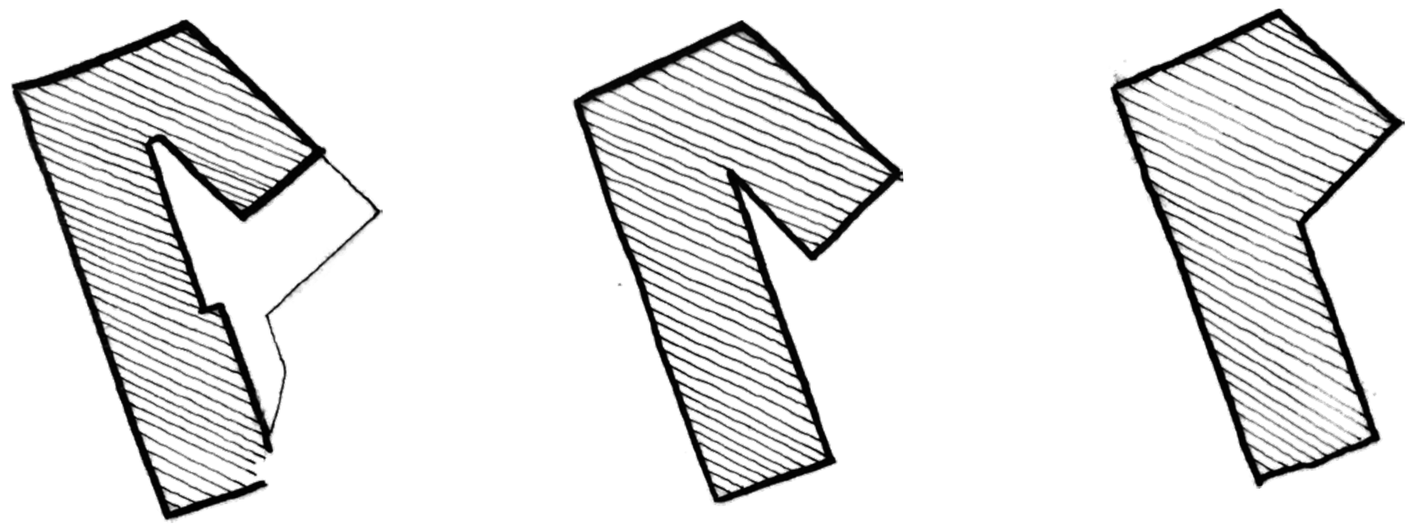

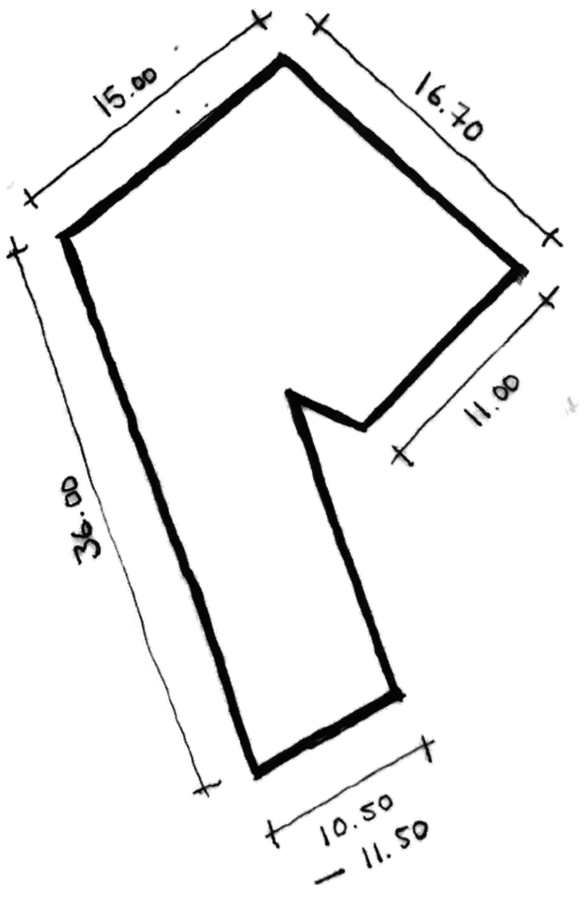
15.00
16.70
11.00
36.00
10.50
11.50



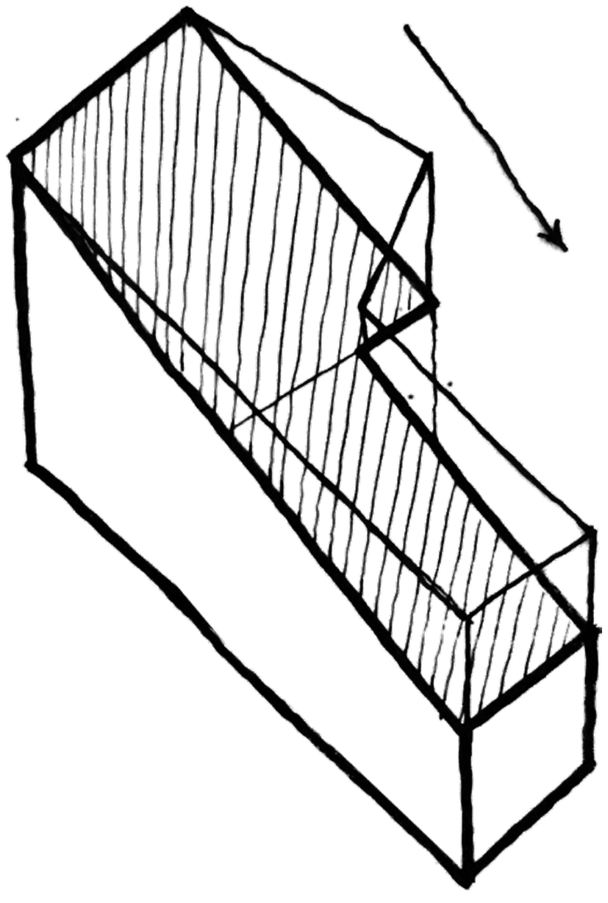

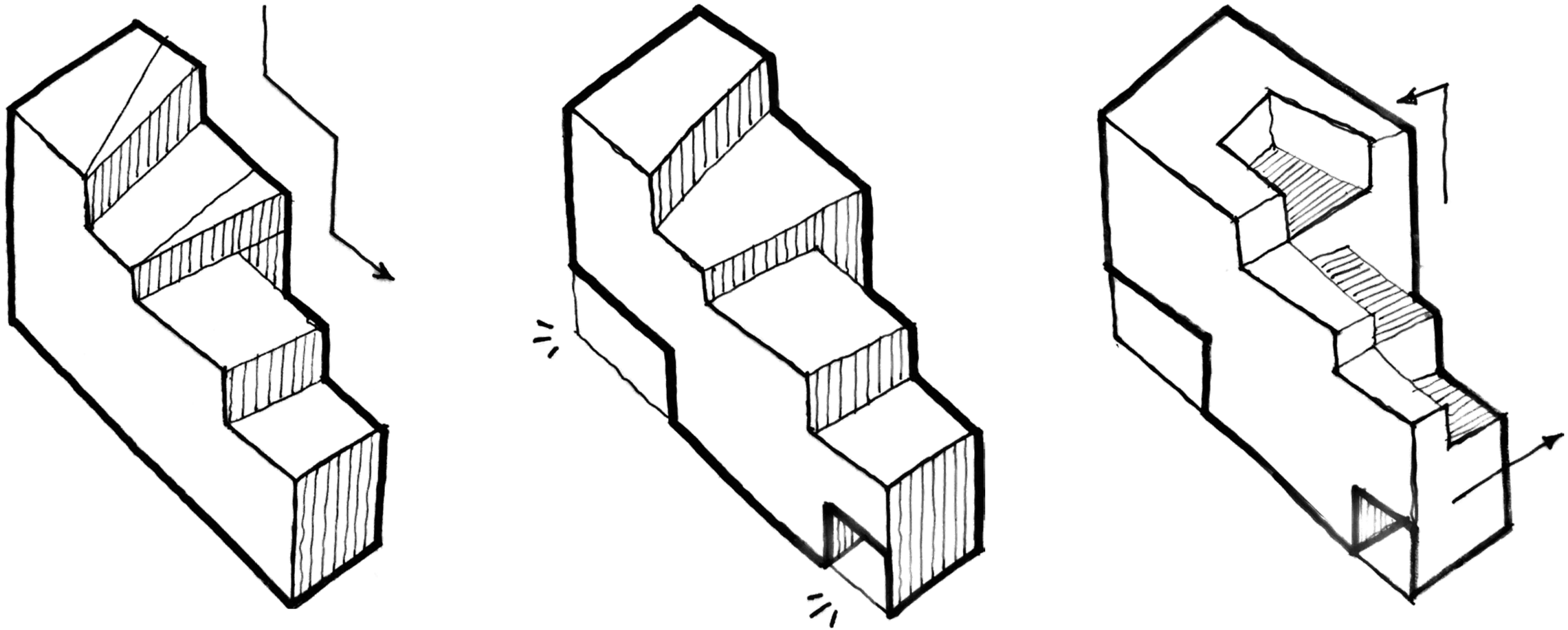



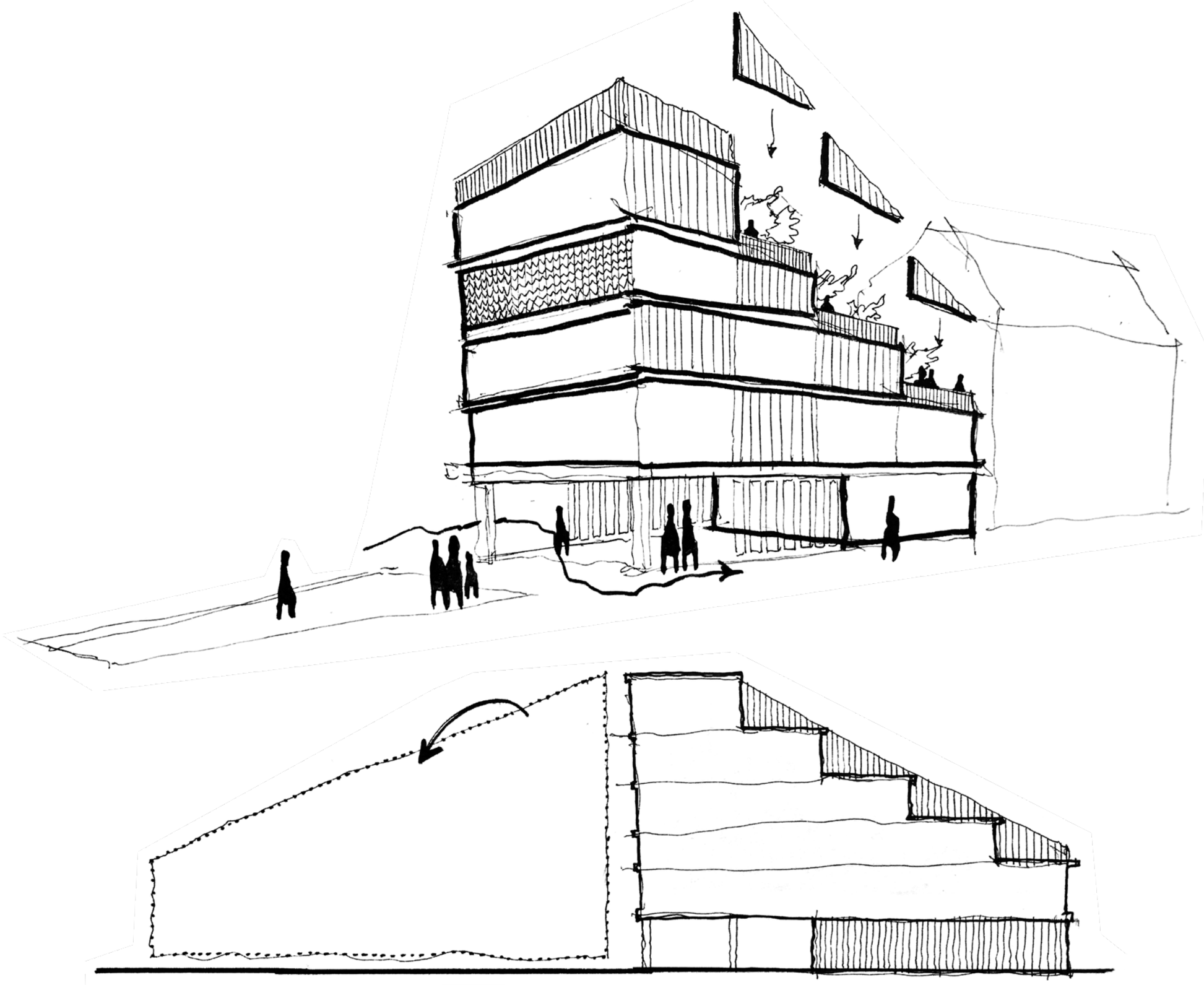

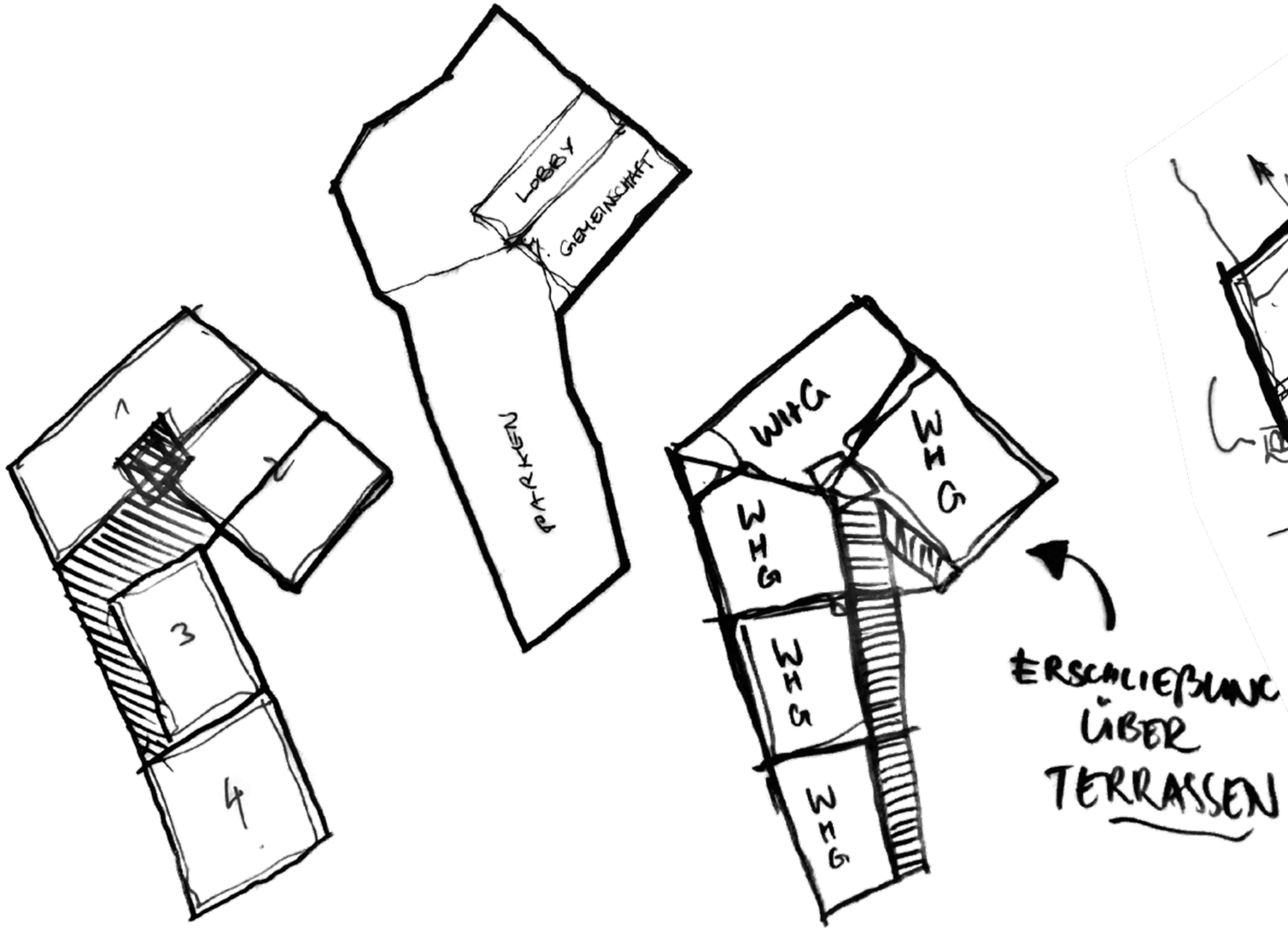
LOBBY
GEMEINSCHAFT
PARKEN
WHG
WHG
WHG
WHG
WHG
3
4
ERSCHLIEßUNG
ÜBER
TERRASSEN

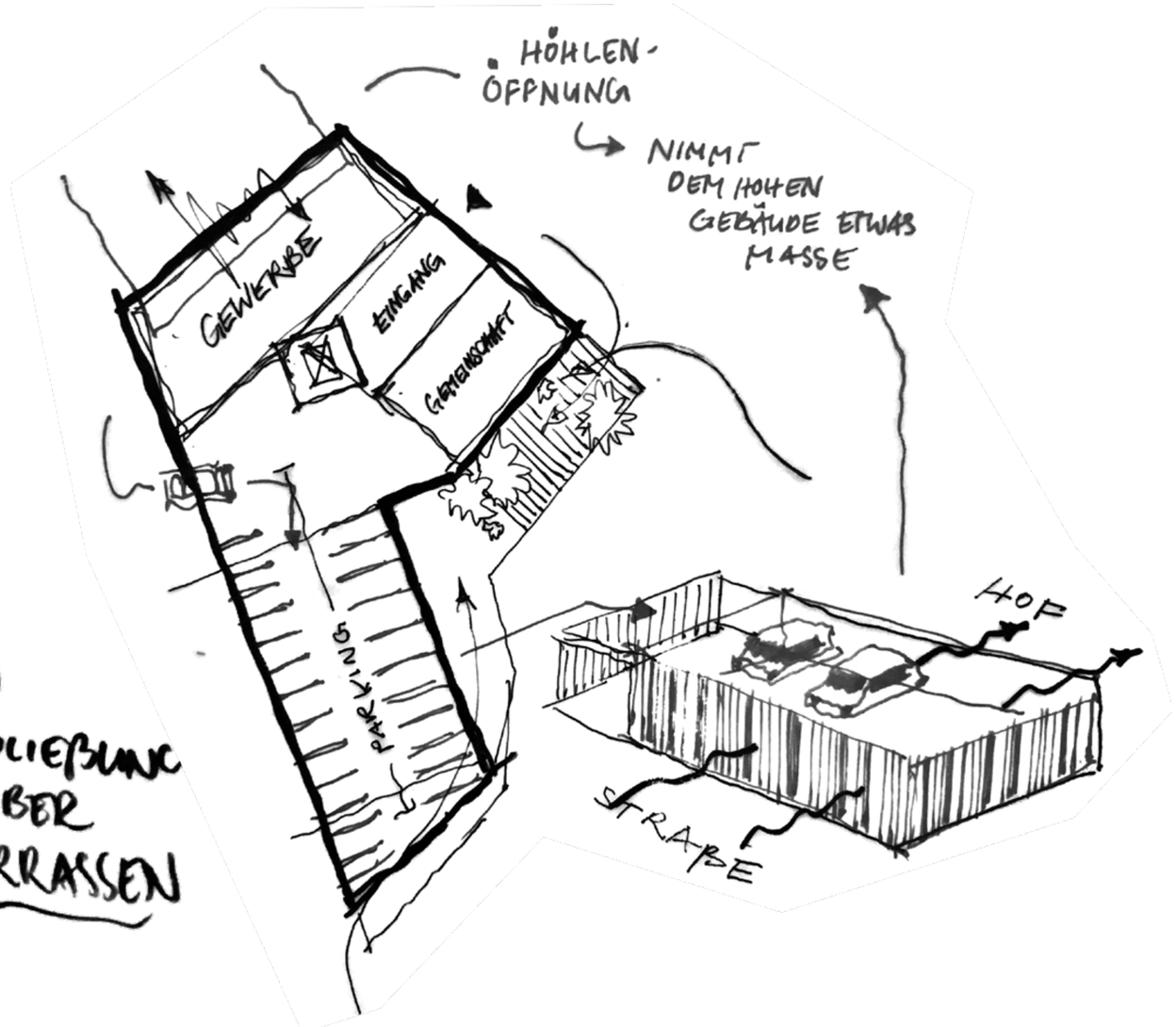
HÖHLEN-
ÖFFNUNG
NIMMT
DEM HOHEN
GEBÄUDE ETWAS
MASSE
GEWERBE
EINGANG
GEMEINSCHAFT
PARKING
40F
STRAßE

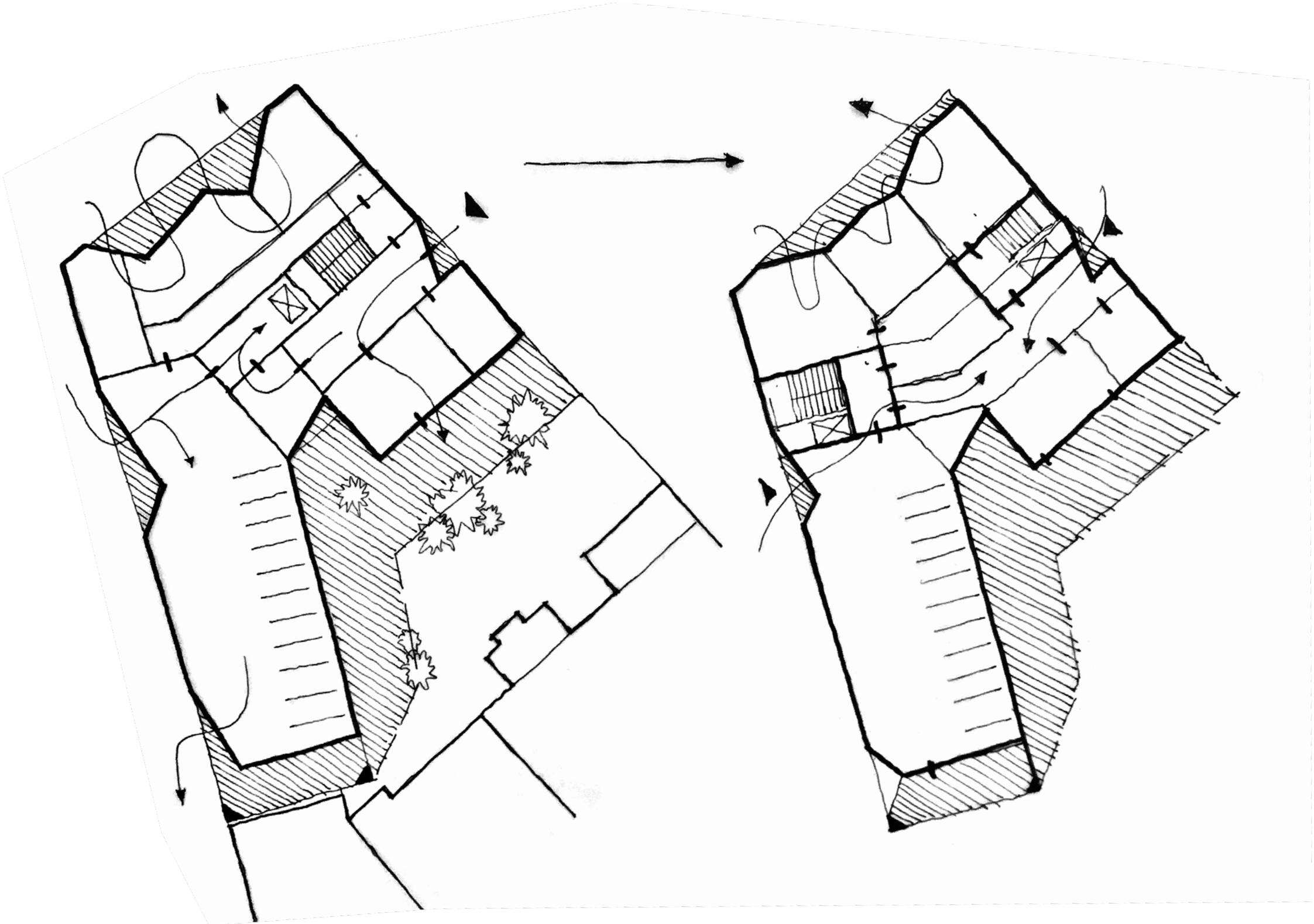

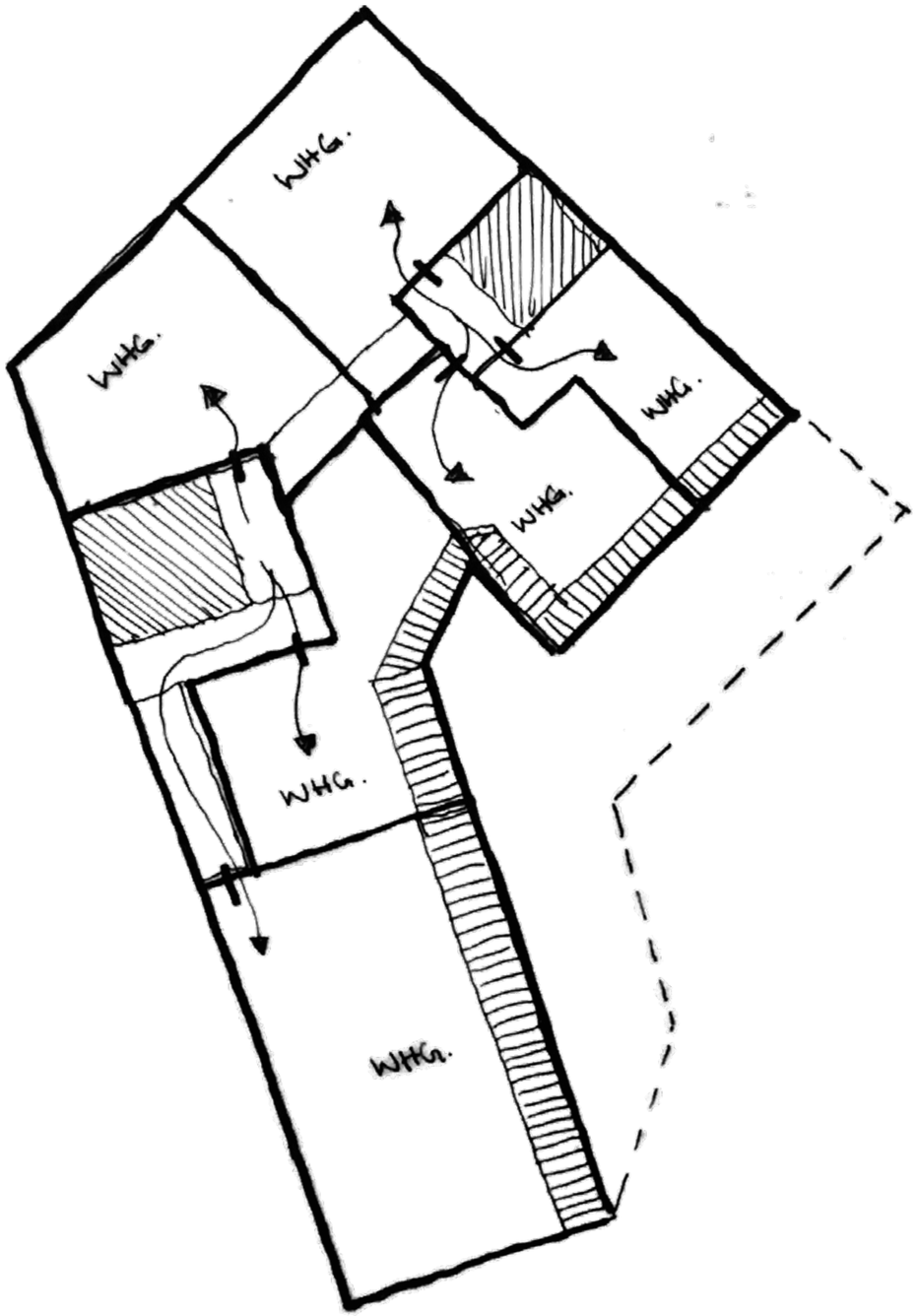
WHG.
WHG.
WHG.
WHG.
WHG.
WHG.

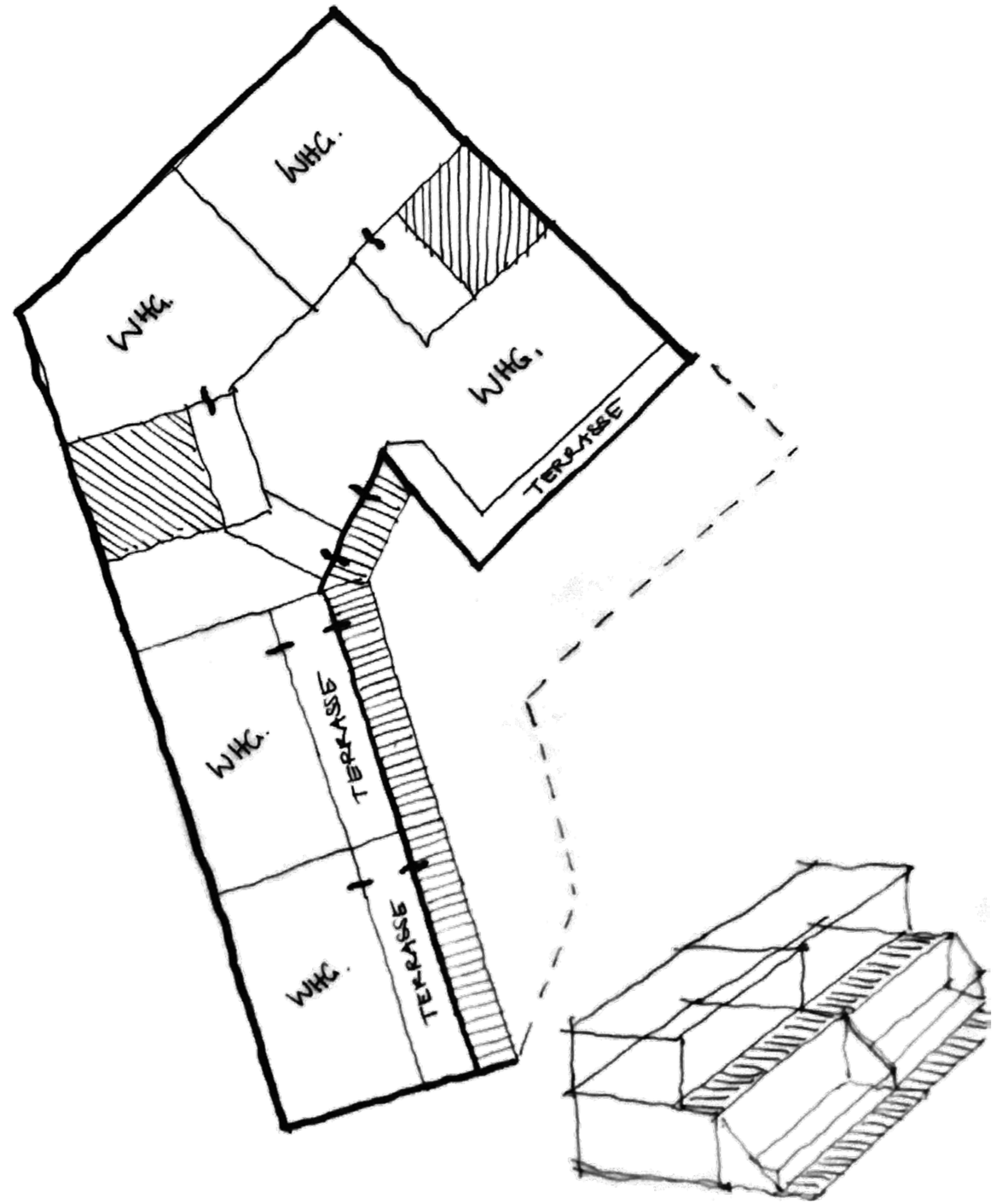
WHG.
WHG.
WHG.
TERRASSE
WHG.
TERRASSE
WHG.
TERRASSE

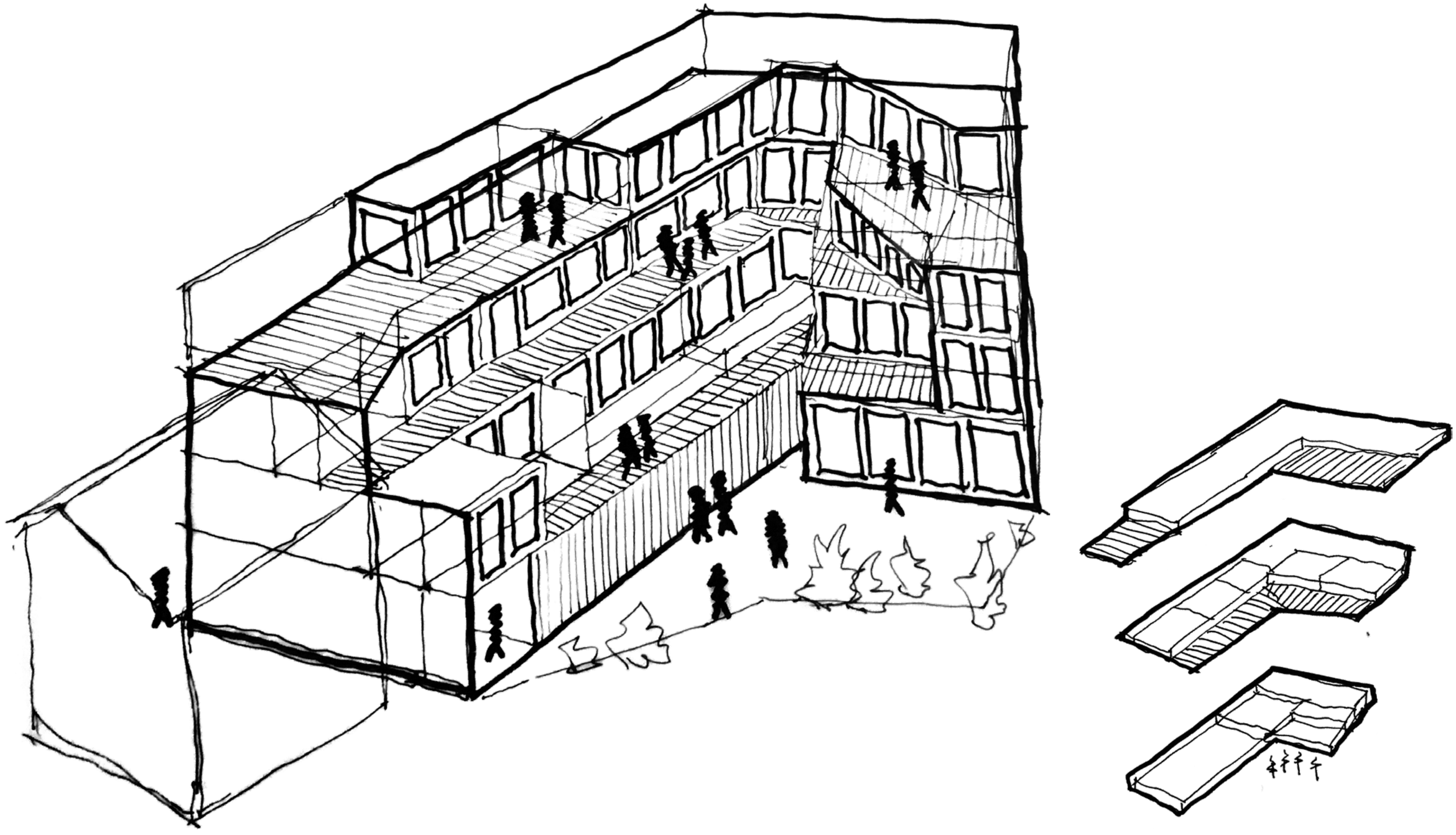

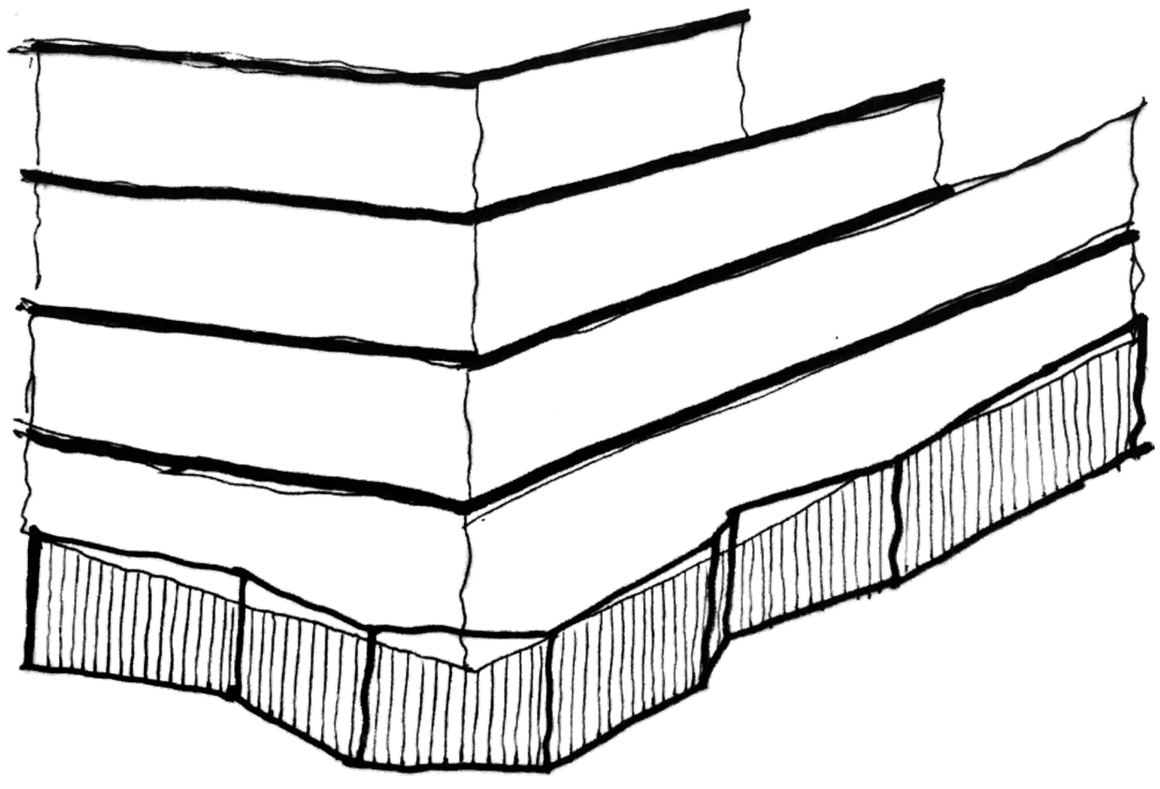

Naturschiefer Schindeln

Naturstein, scharriert

Café über den Wolken

[paul moritz, quick & dirty #005]









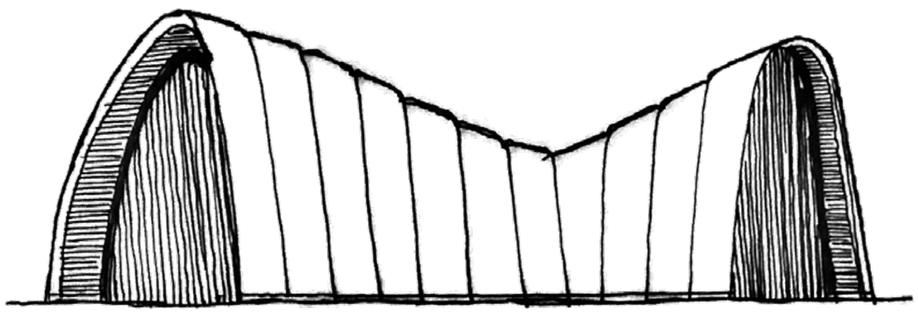











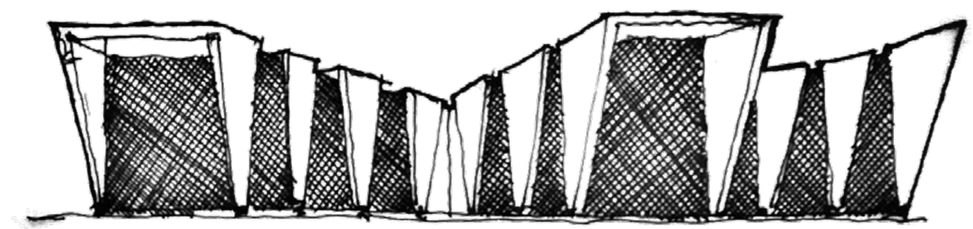







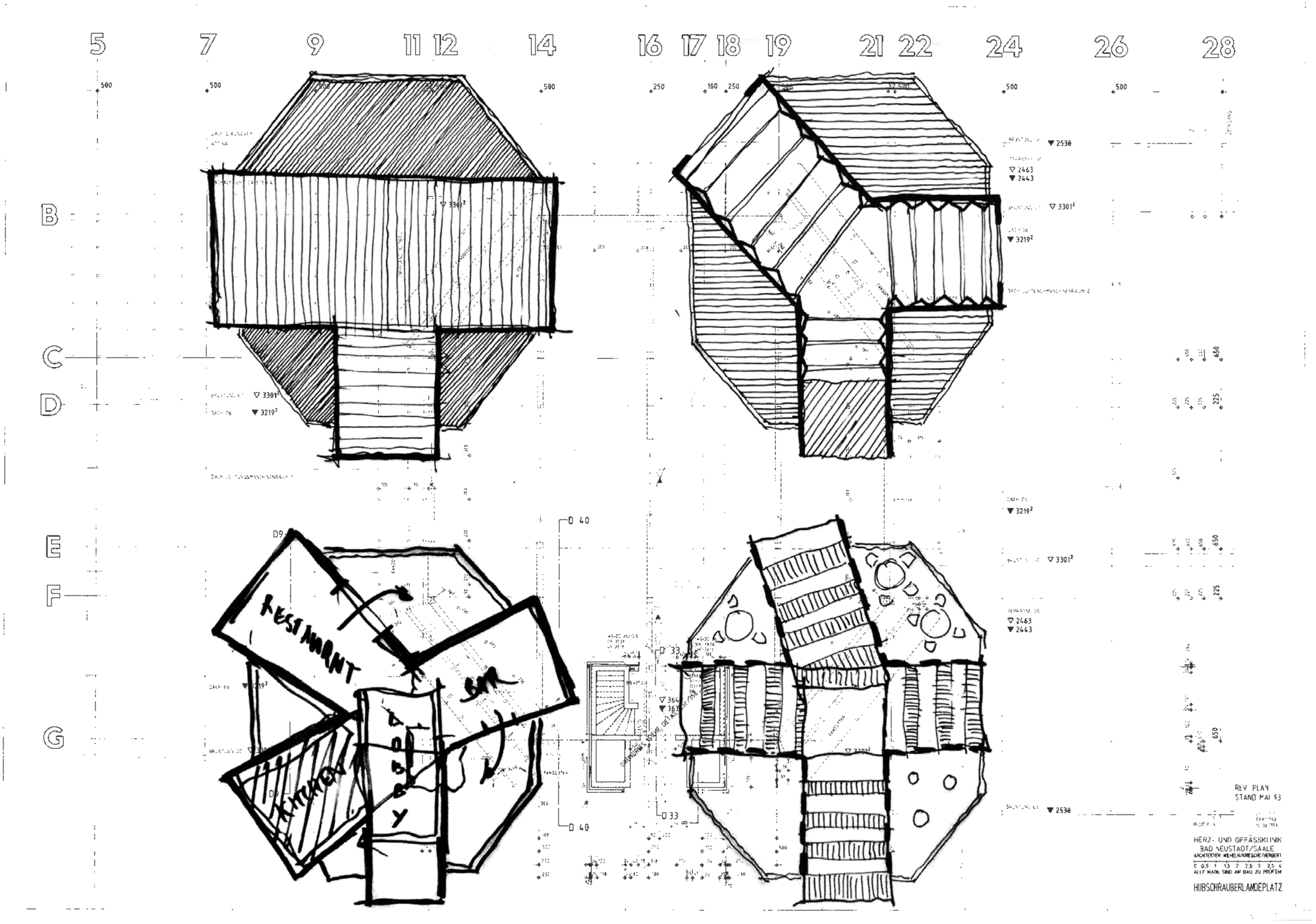
5
7
9
11 12
14
16 17 18 19
21 22
24
26
28
B
C
D
E
F
G
RESTAURANT
BAR
REV PLAN
STAND MAI 93
HERZ- UND GEFÄSSKLINIK
BAD NEUSTADT/SAALE
HUBSCHRAUBERLANDEPLATZ



Nachtperspektive

Café über den Wolken *[paul moritz, quick & dirty #01]*



Bergsplitter, Aussichtsturm

[paul moritz, quick & dirty #005]

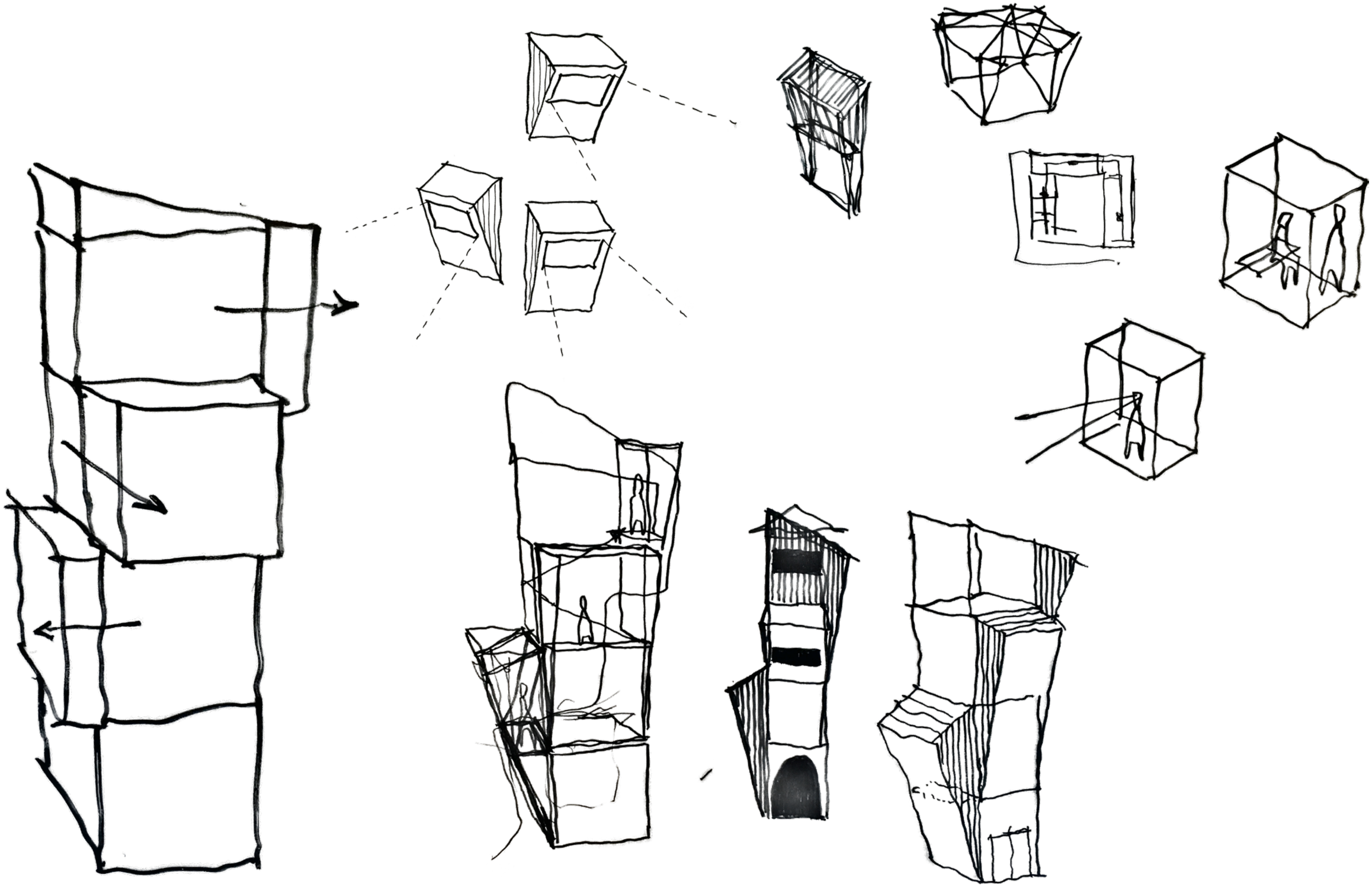

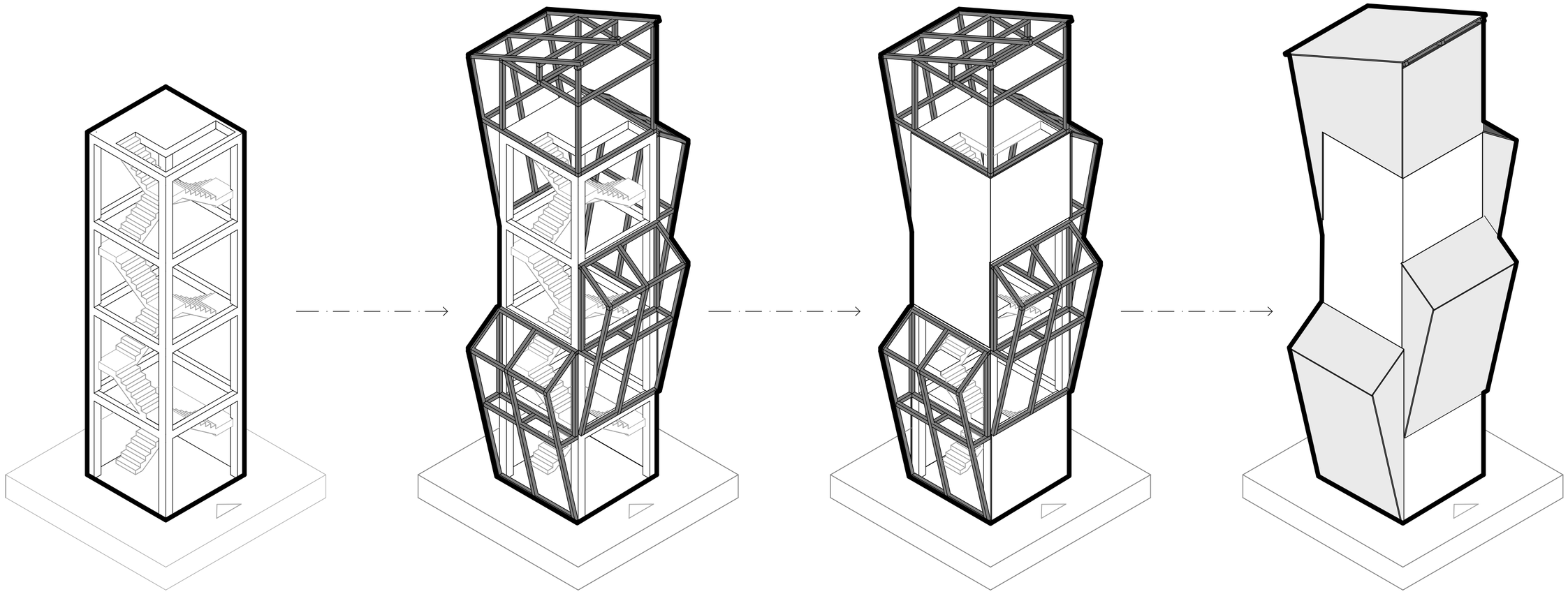

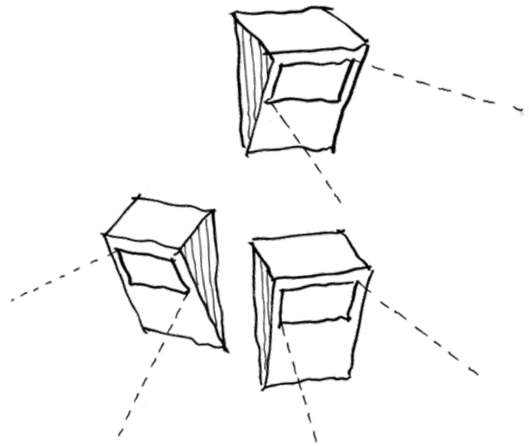

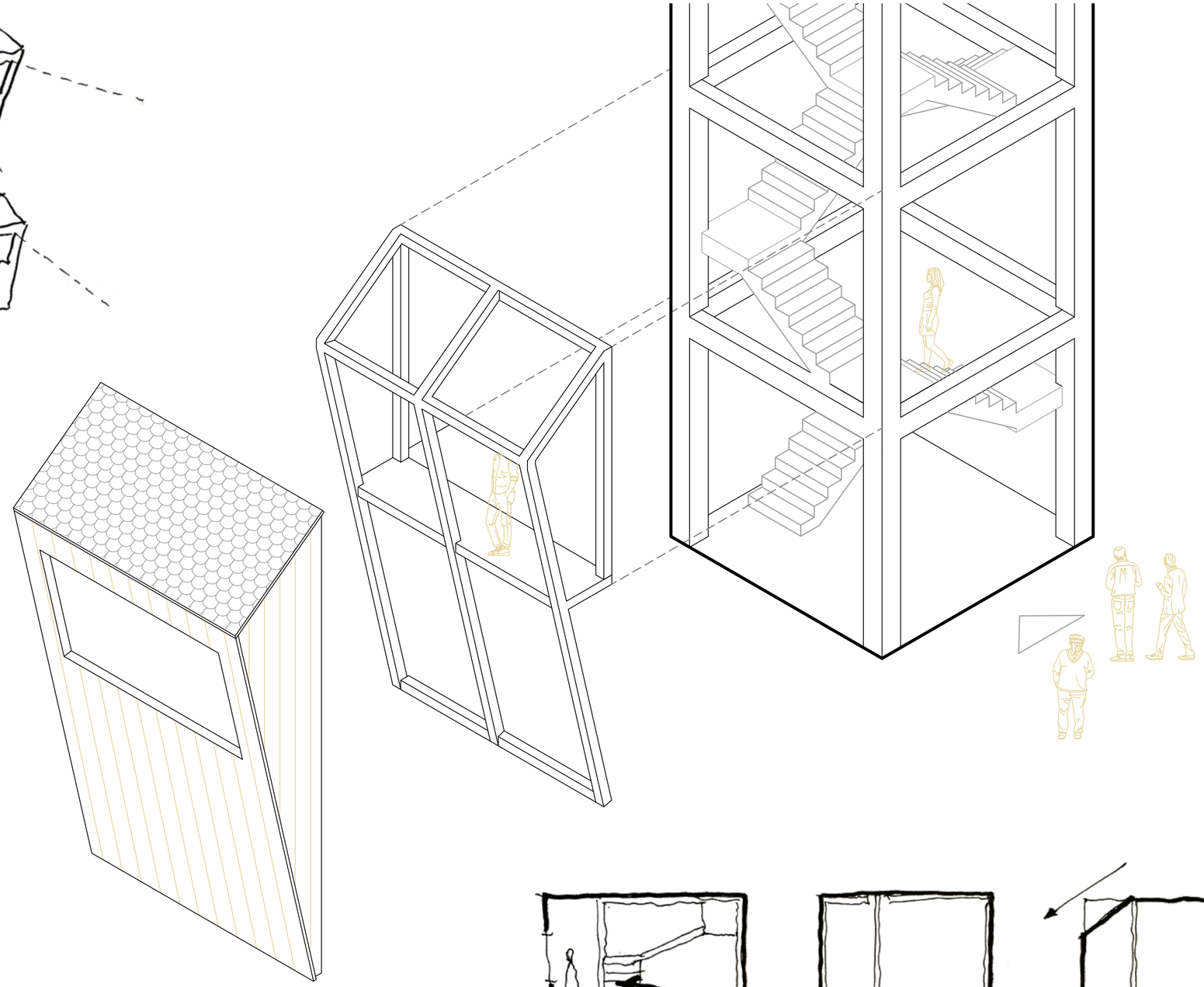

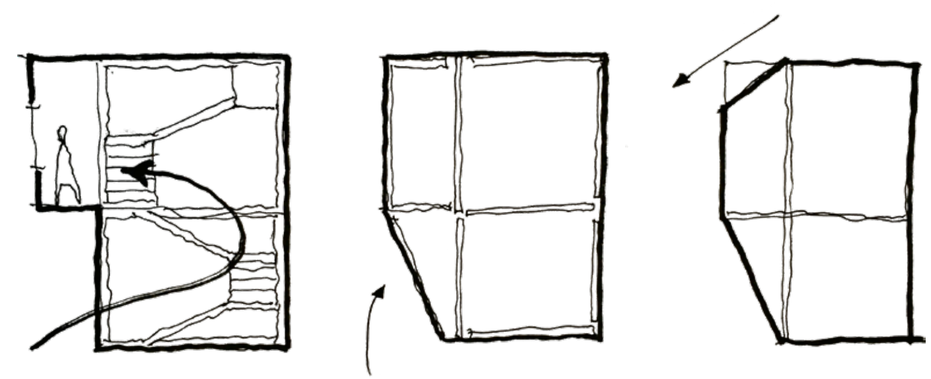

Aussicht

Info

Pause / Kreuzung

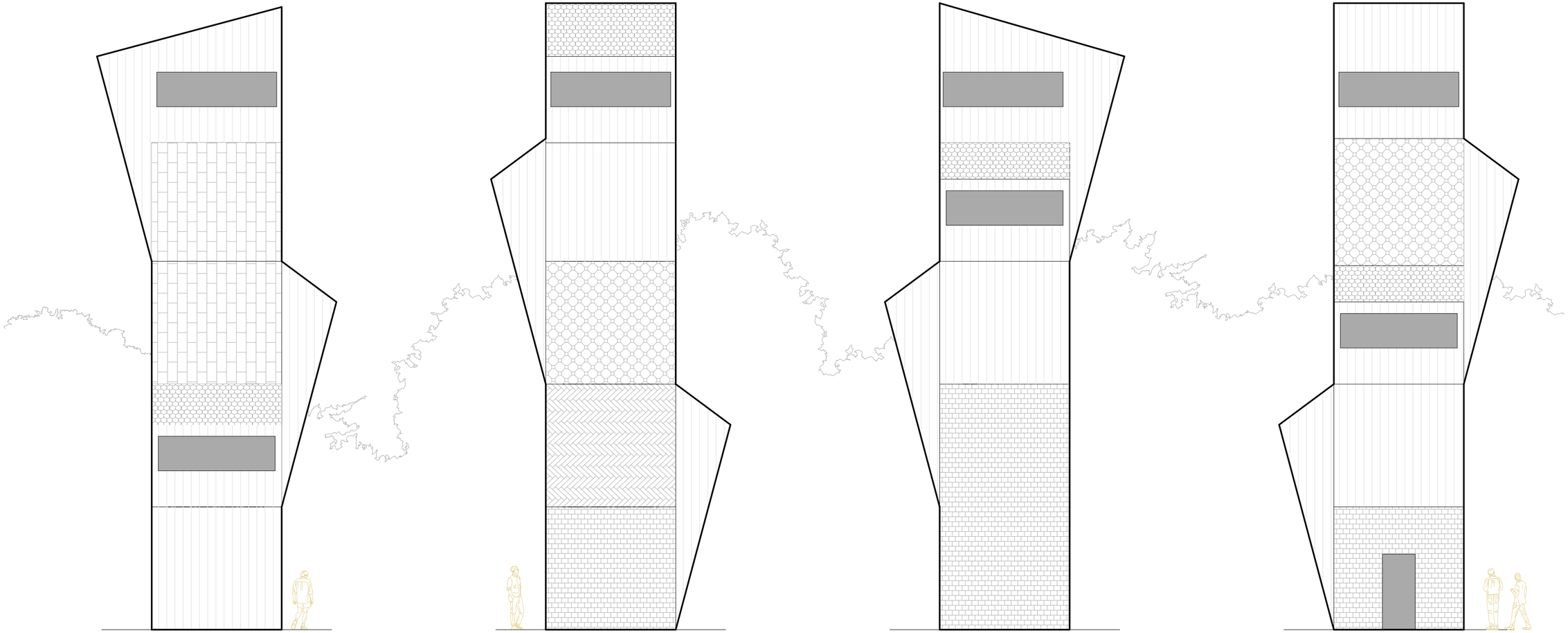

West ***Nord*** ***Ost*** ***Süd***

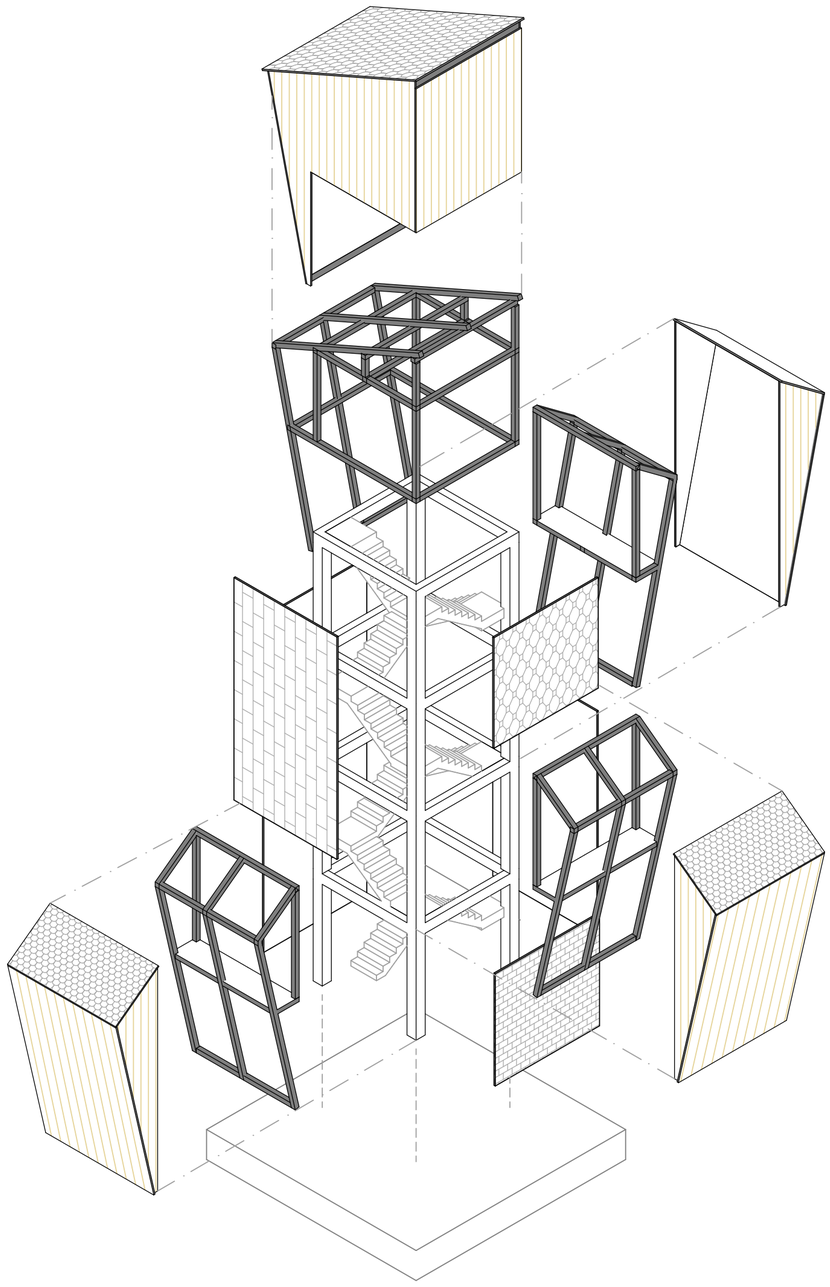

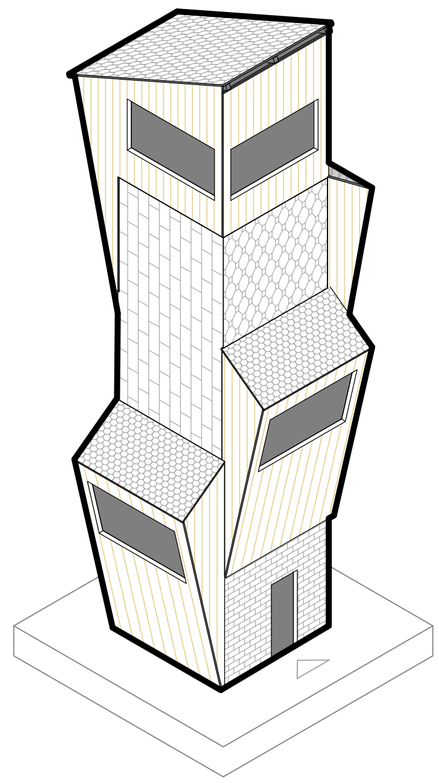

Leicht

Holzschindeln



Plastik



Holz

Lehm / Erde



Reclaimed Brick

Naturstein
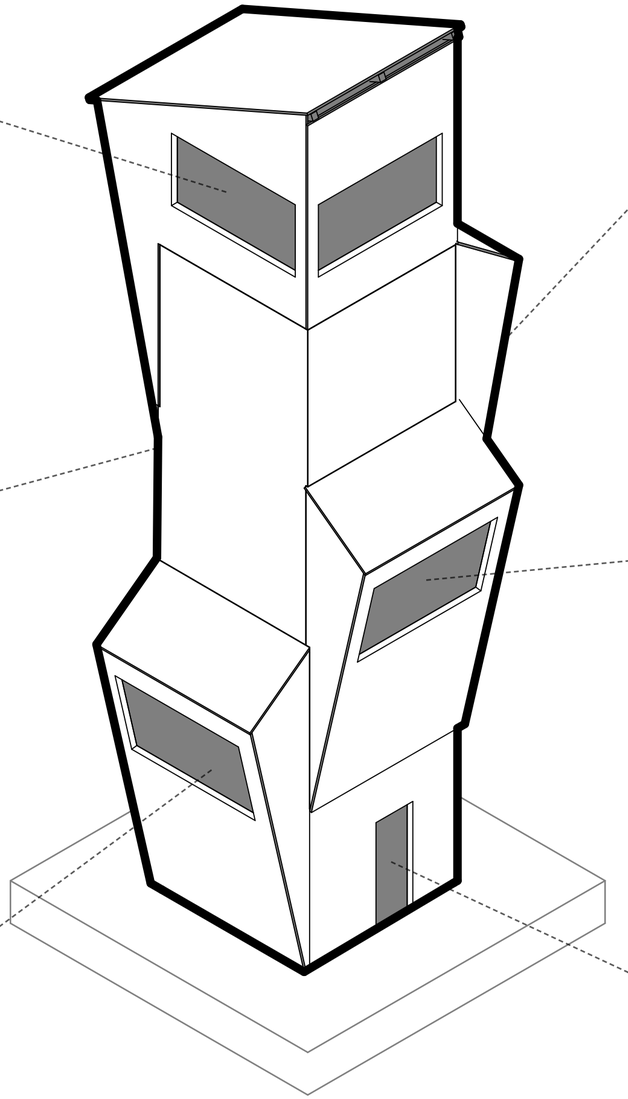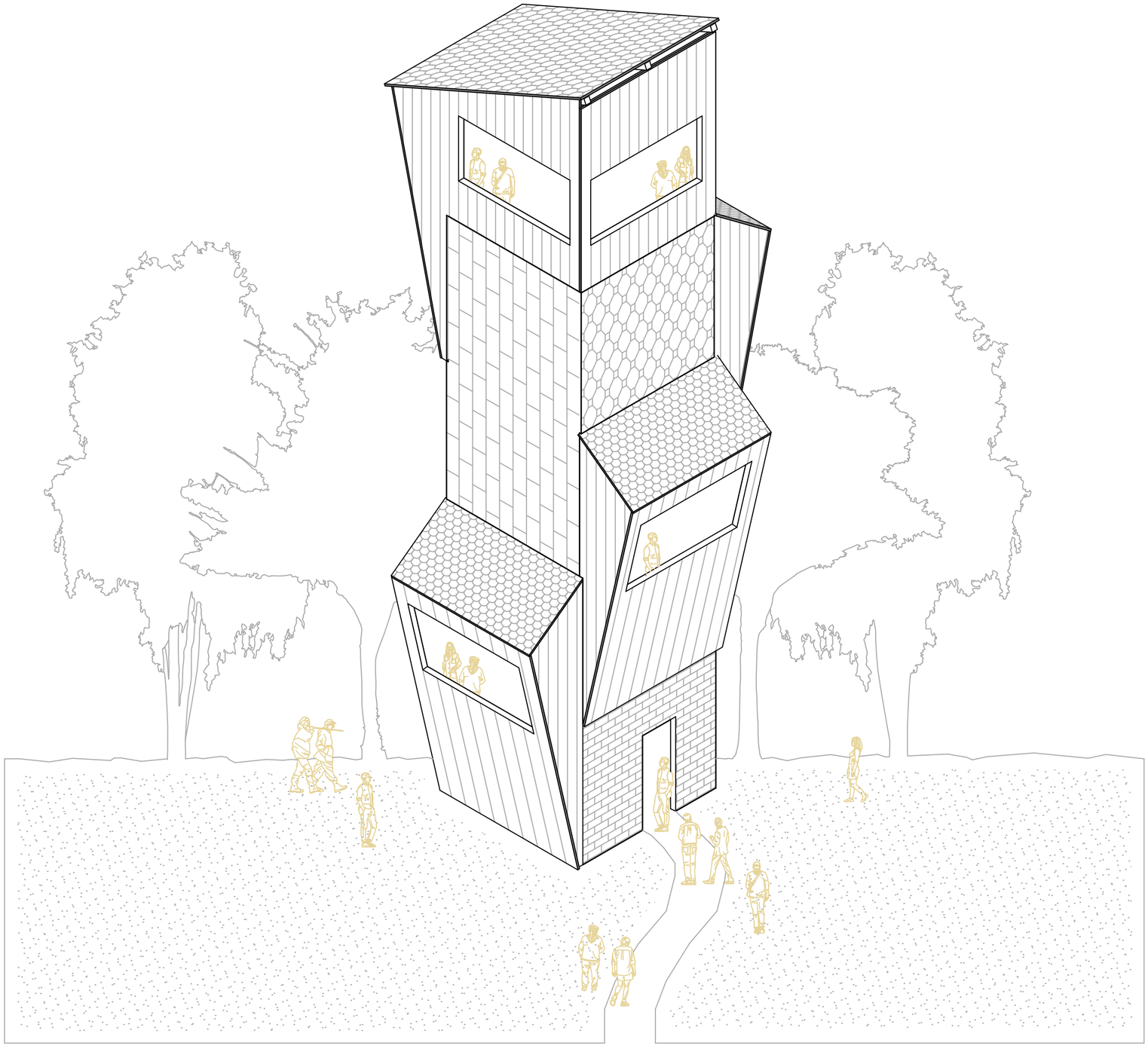
Schwer