

streetnames

knowing.streets.by.heart

Agenda

From Being Curious to Knowing

- I. Introduction
- II. Cultural Relevance
- III. Ideation
- IV. Prototype

I. Introduction

The Secrets behind the Name

- Streets do a lot more than giving Orientation
- Street Knowledge follows the Pareto Principle
- Background Information are seldom offered, but charming



I. Introduction

Street Names and its Basic Functions

- Enabling distinct Navigation within Cities and Towns
- Enhancing Hometown Attachment of Residents
- Highlighting People of Contemporary History



II. Cultural Relevance

Memory Aids and Hometown Interaction

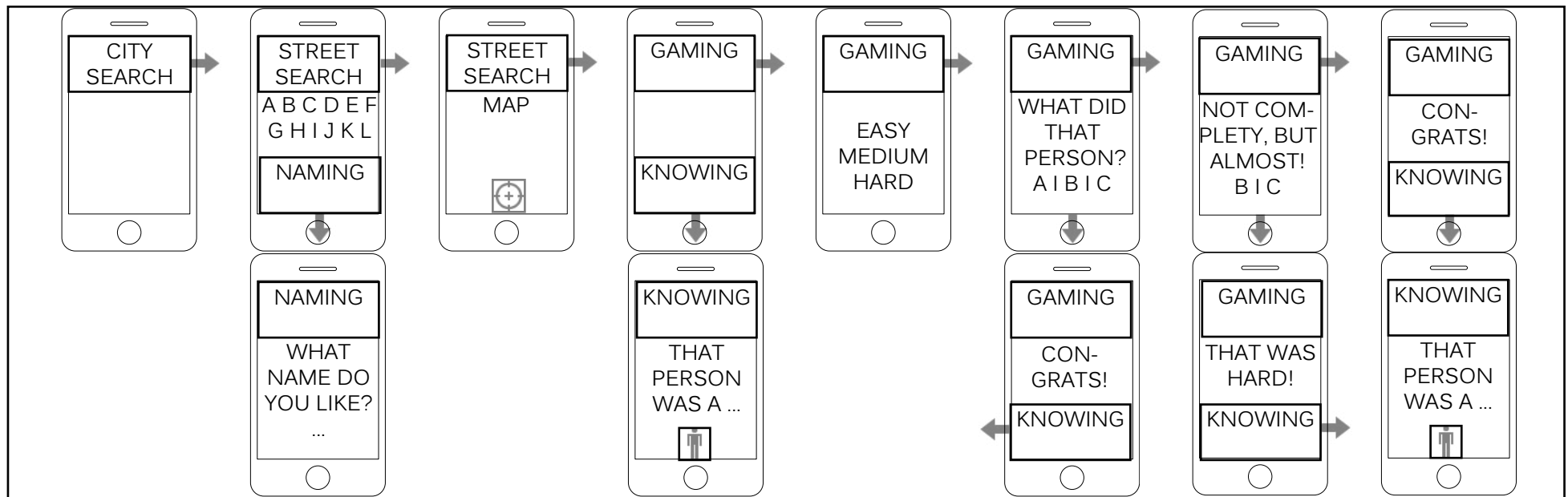
- Retelling and Calling Back Historical Facts in Passing
- Exploration of Urban and National History
- Involvement of Citizens in the Naming of Streets and Places



III. Ideation

Mobile Relevation of Street Secrets

- Gaming: Guessing Game on Professions of Name Givers
- Knowing: Retrieval of Street Name Information
- Naming: Submission and Rating of Future Street Names



III. Ideation

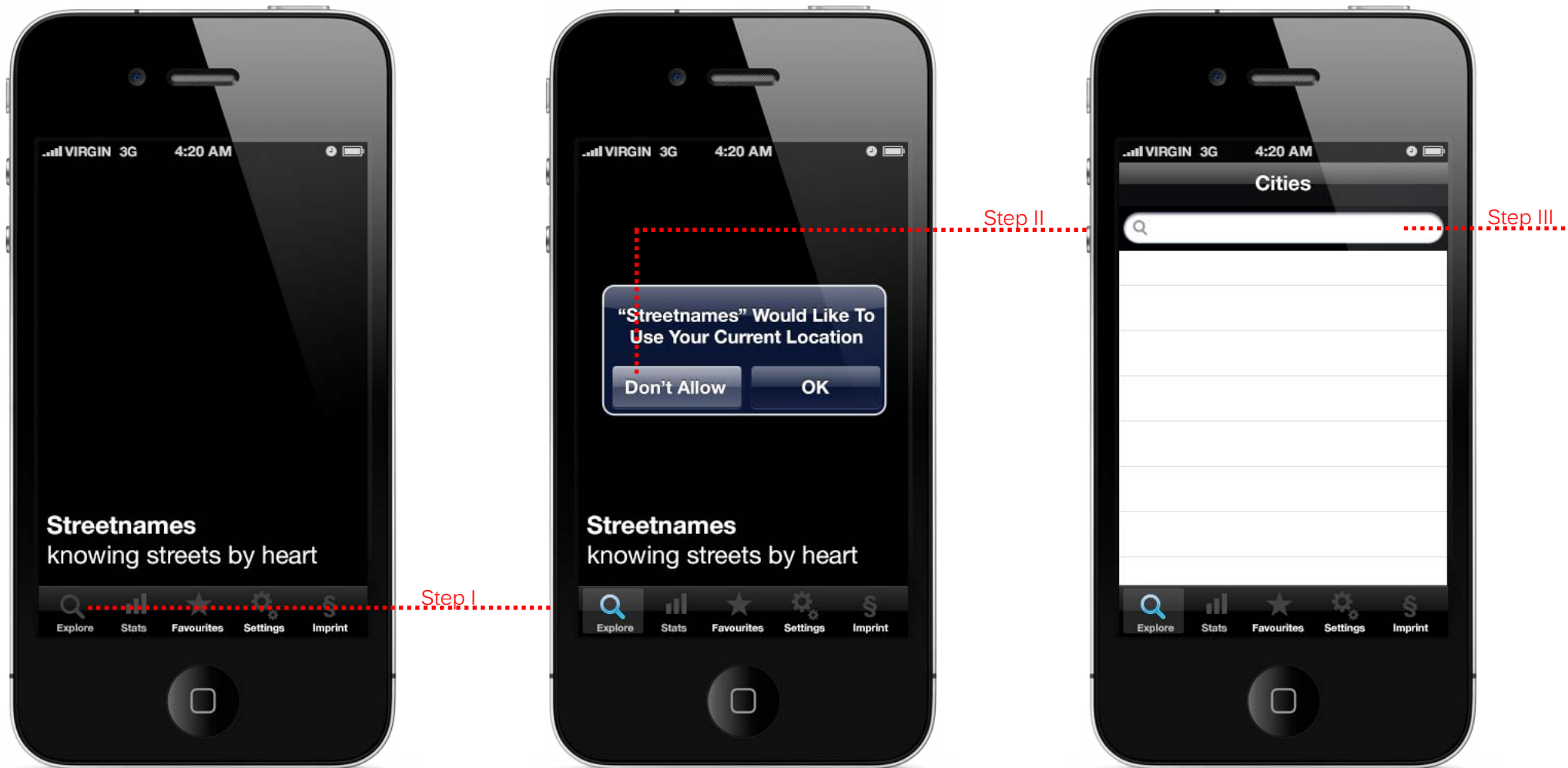
Revising the First Draft

- Simplification: Street Name Information as Key Feature
- Target Group: Residents and Tourists aged from 16 to 66
- Marketing: Tailored Street Bundles for Cities and Länder



IV. Prototype

Explore Mode without Localisation



IV. Prototype

Explore Mode without Localisation



IV. Prototype

Explore Mode without Localisation



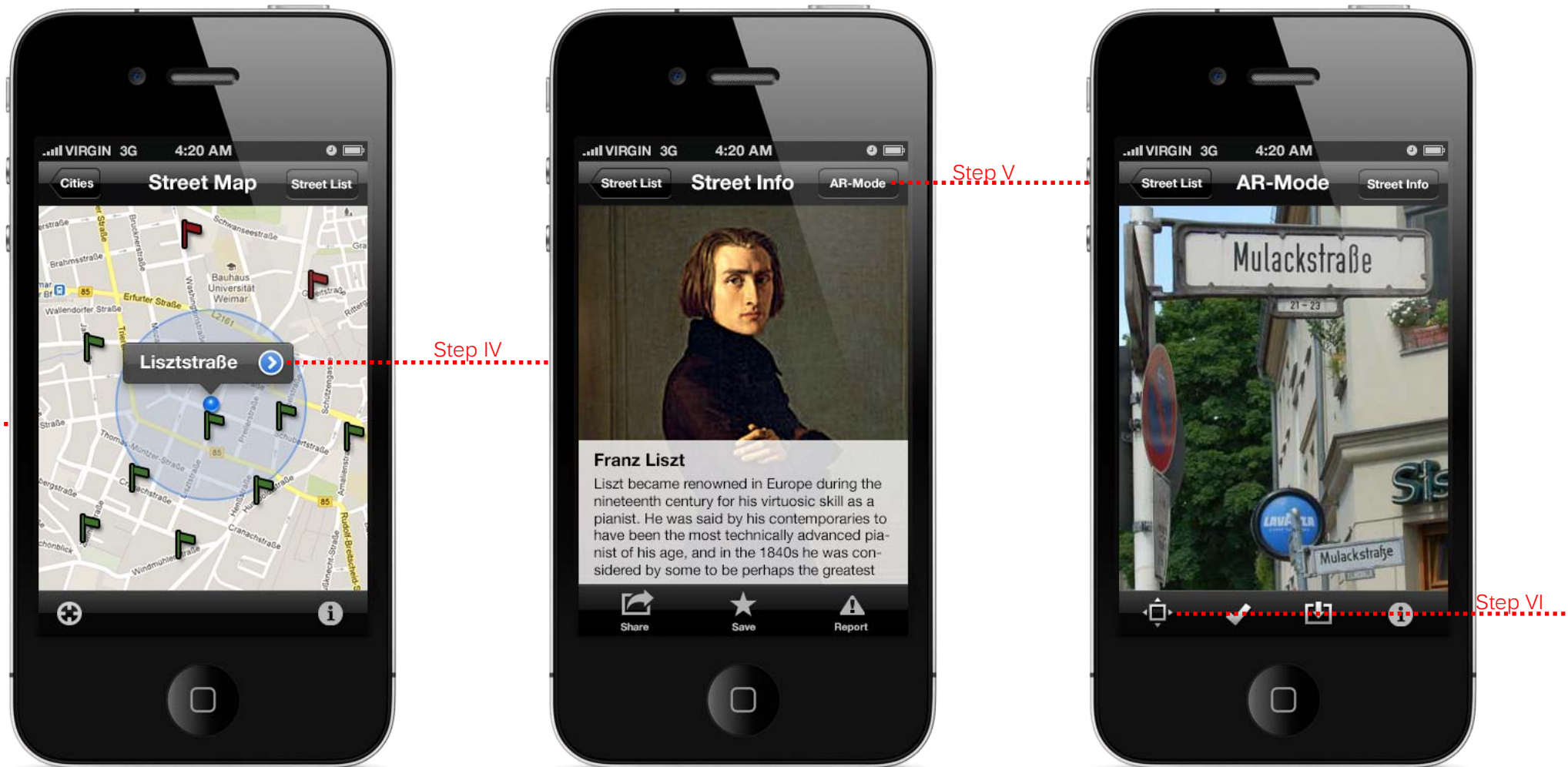
IV. Prototype

Explore Mode with Localisation



IV. Prototype

Explore Mode with Localisation



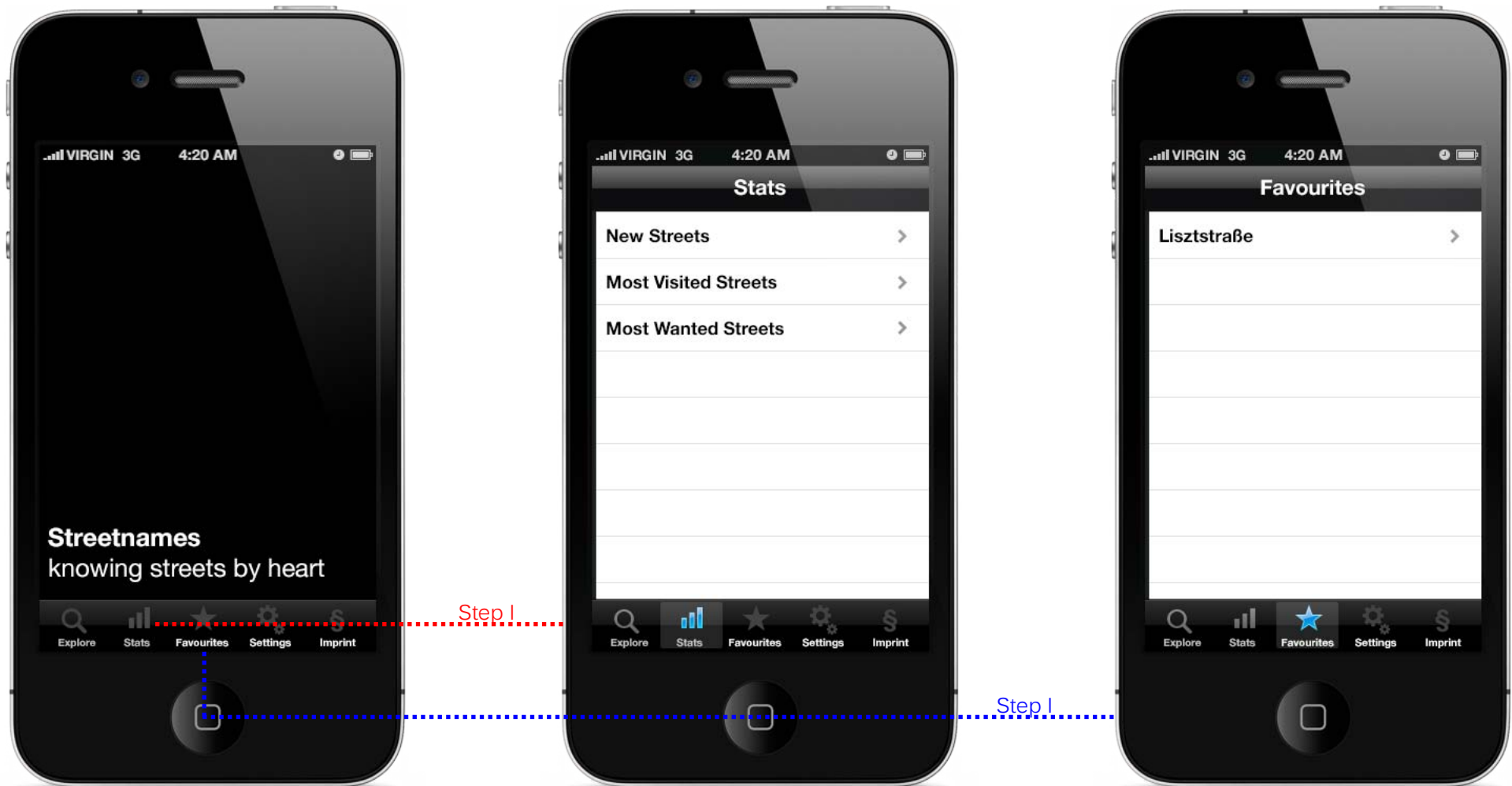
IV. Prototype

Explore Mode with Localisation



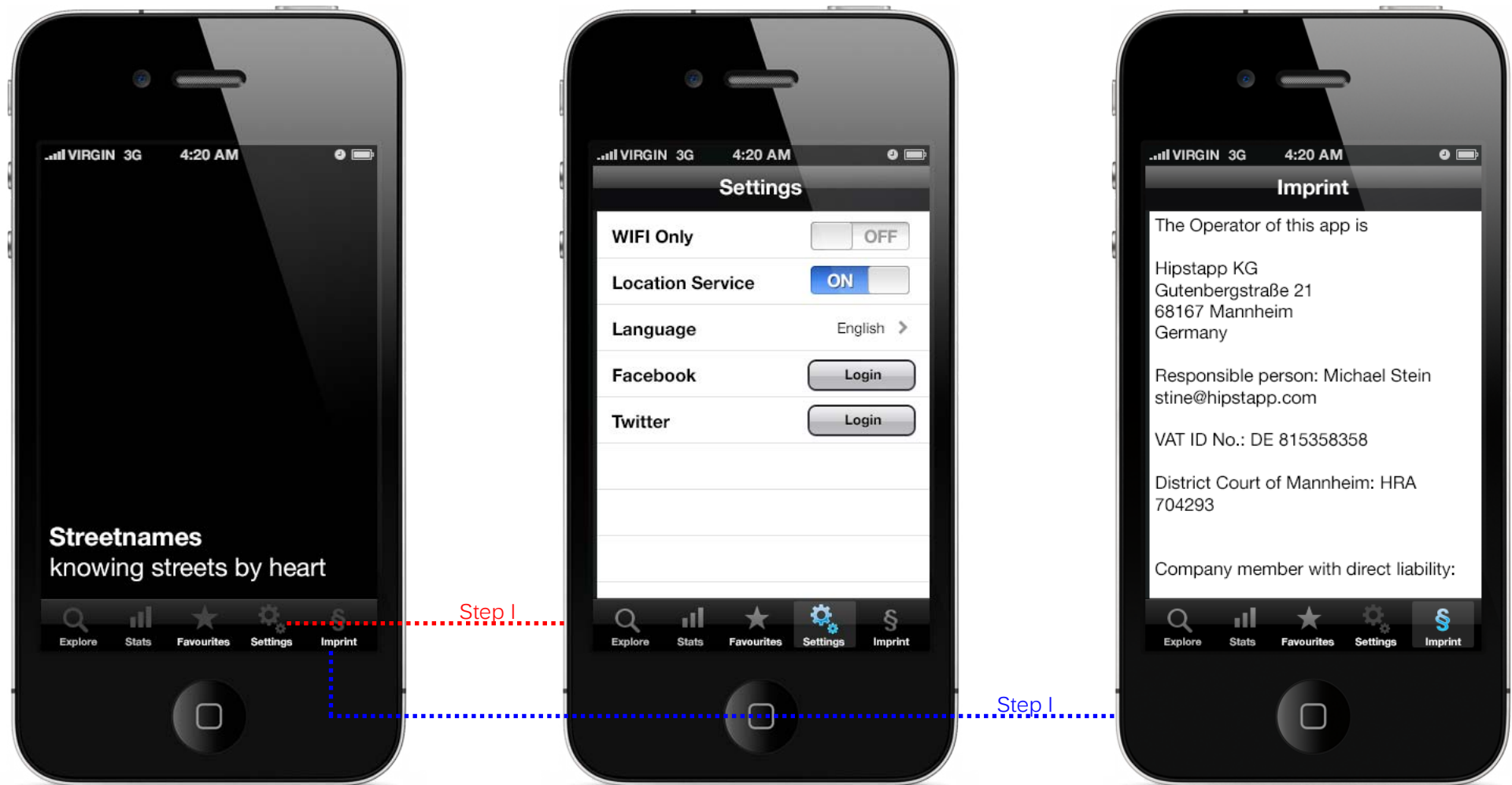
IV. Prototype

Stats and Favourites

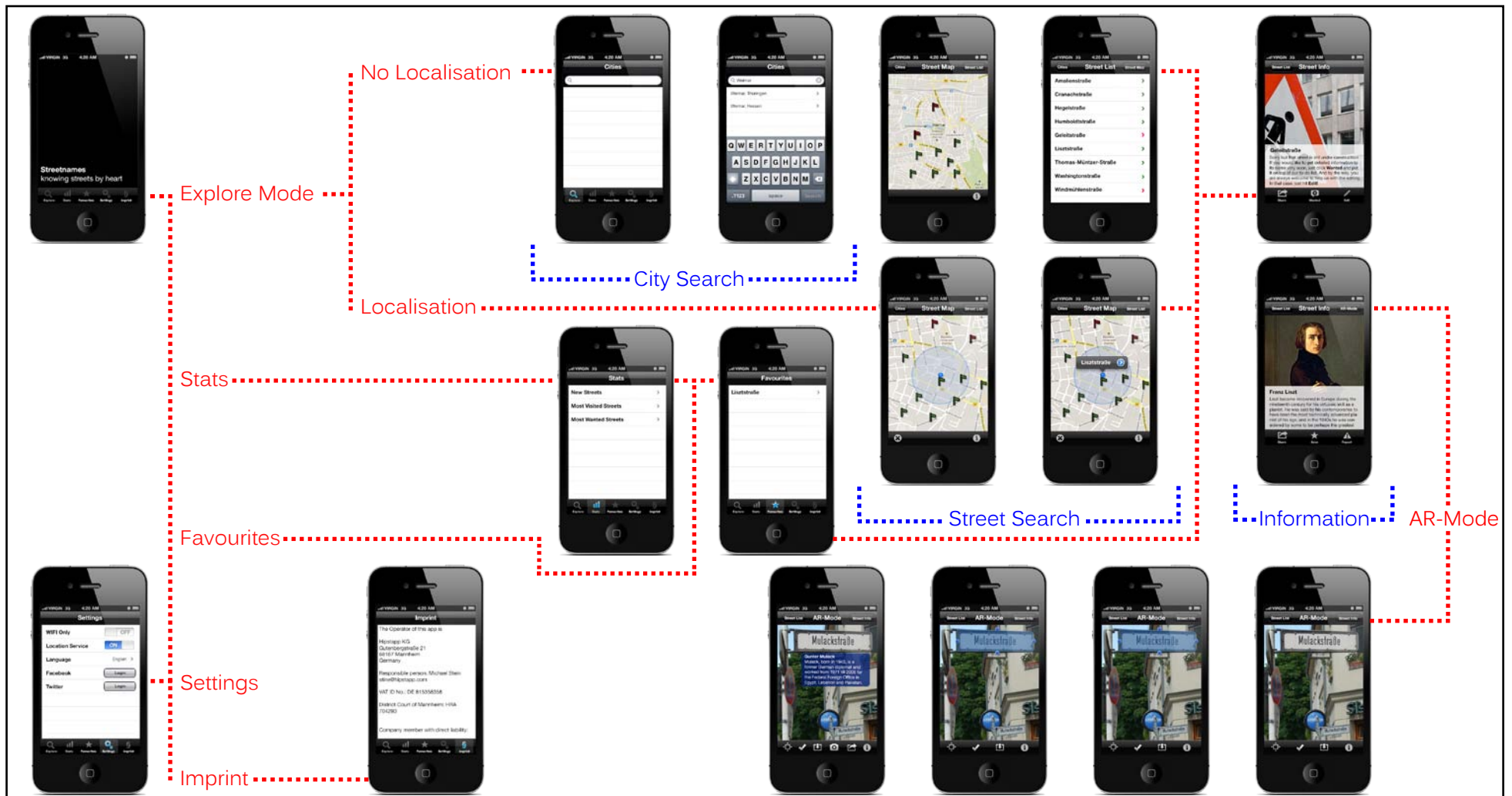


IV. Prototype

Settings and Imprint



IV. Prototype User Journey



IV. Prototype

Future Development

- Mapping: Street Signs vs. Streets
- Database: High Scalability vs. Local Customisation
- AR: Integration of Multiperspectivity
Activation without Street Search
- Offline Usage: Download Offers for Cities and Towns
- Interactivity: Implementation of a Reward System
Permission for Adding Streets
Virtual Street Guestbooks
- Functionality: Location-based Push Notifications
Naming of Streets as Additional Feature
- Design: Logo Creation
- Marketing: Introduction of City Profiles

IV. Prototype

Basic Data

- Name: streetnames
- Version: -
- Technology: Native
- Type: Navigation / Encyclopedia

- Operational System: iOS
- Minimum Requirements: Version 4.0
- Minimum Resolution: 320 x 480 Pixel
- Availability: Free
- Distribution: iTunes