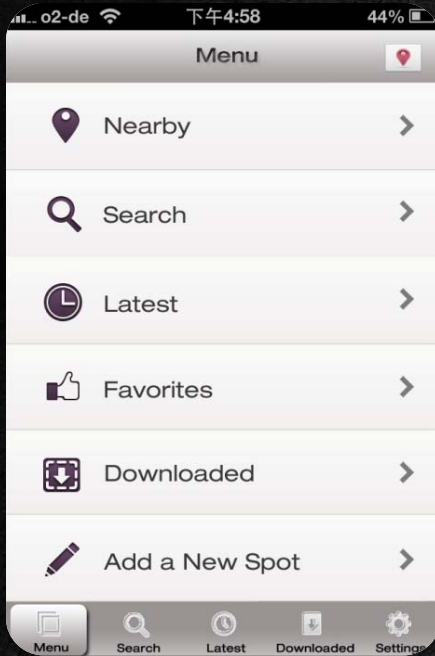


Magic Suitcase

Yun Wang

王 媛

Features



Find nearby spots

Offer detailed information about spots with audio

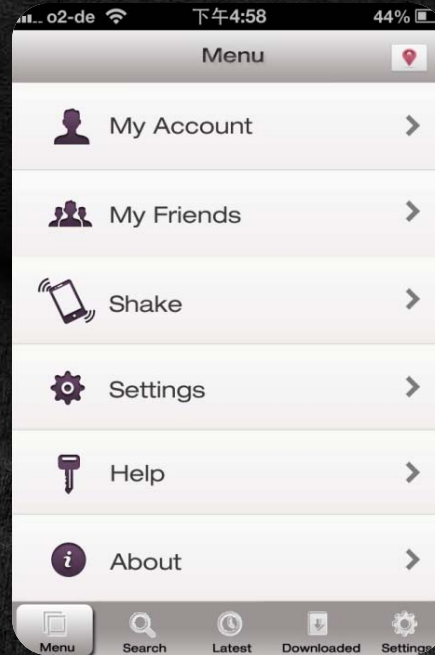
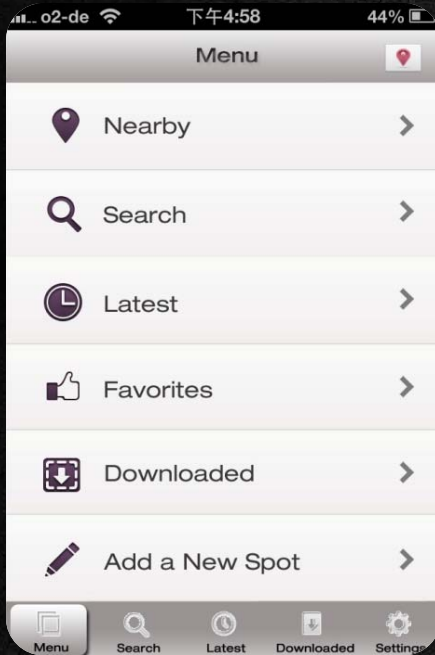
Show past sound

Add your voice and picture to the spot

Make own picture of your route

Chat with nearby people

Menu



Find nearby spots

See latest spots that you read

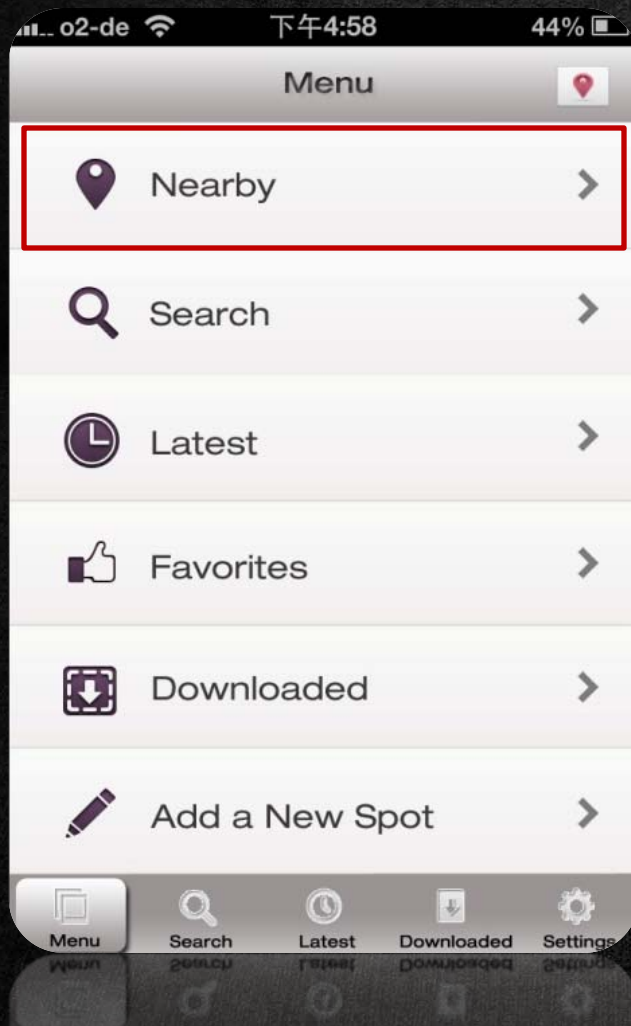
Add a new spot

See yourself and friends

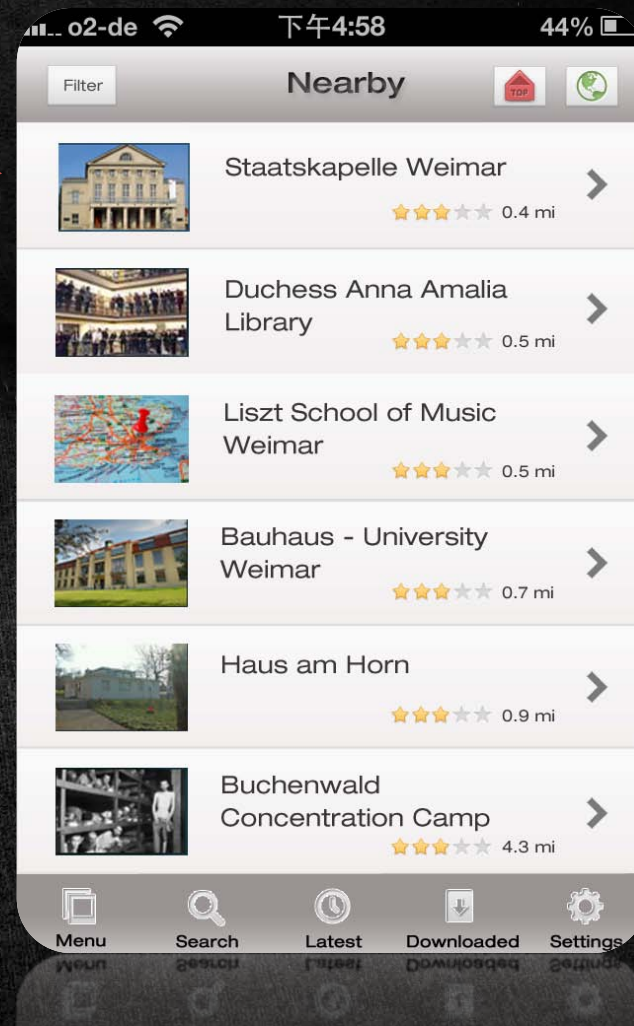
Shake to find spots at random

*The Red Shortcut Icon —→ to Nearby

Nearby

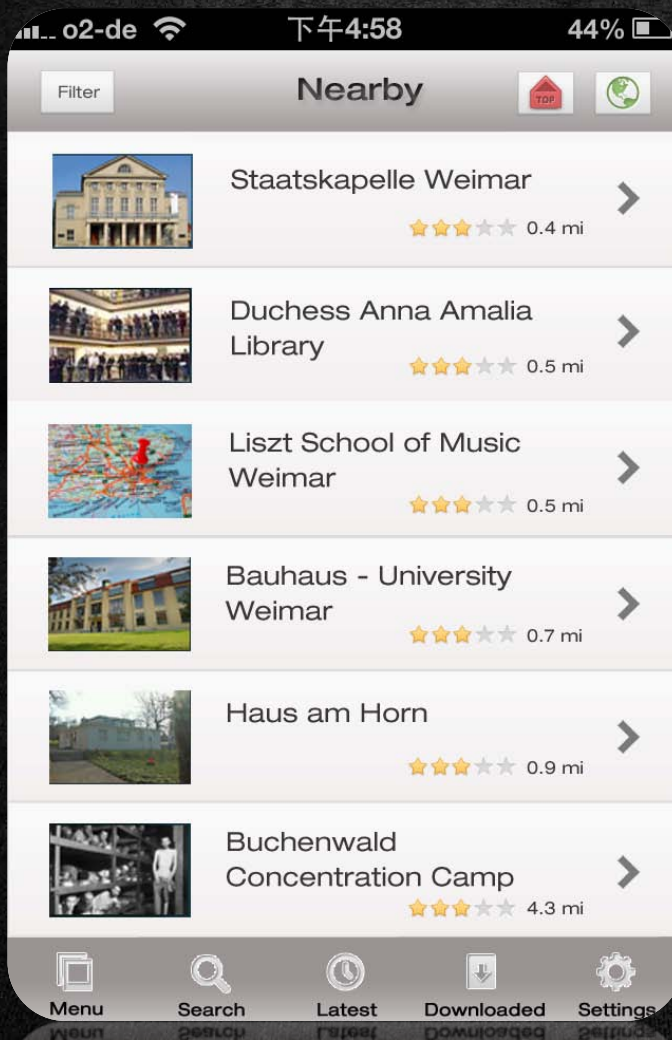


Homepage



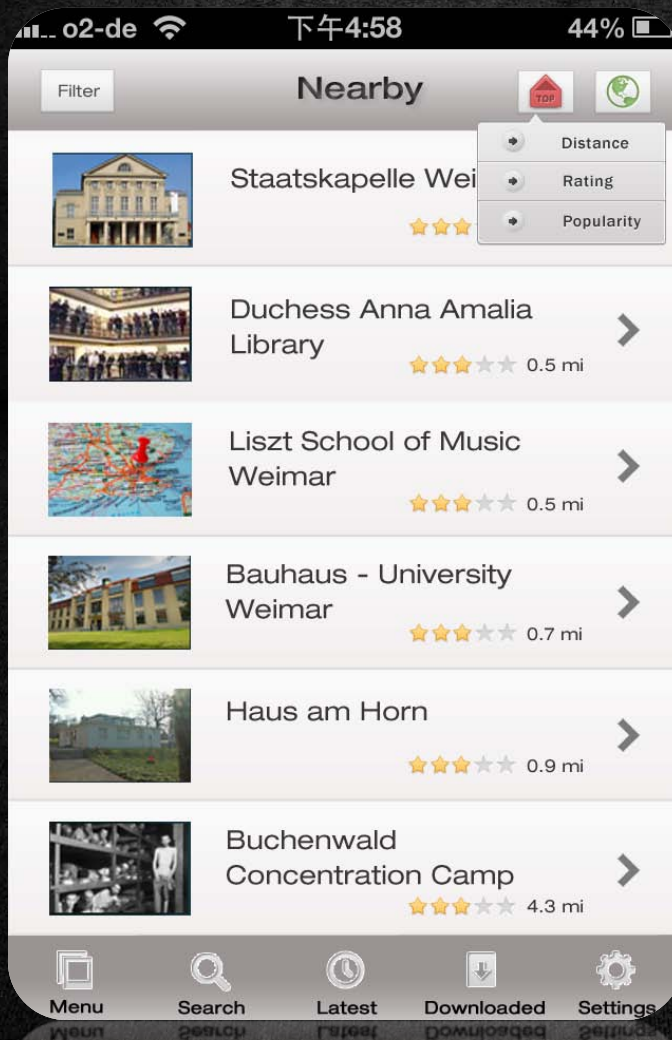
Nearby

Nearby



Default Sort: Distance

Nearby



Default Sort: Distance

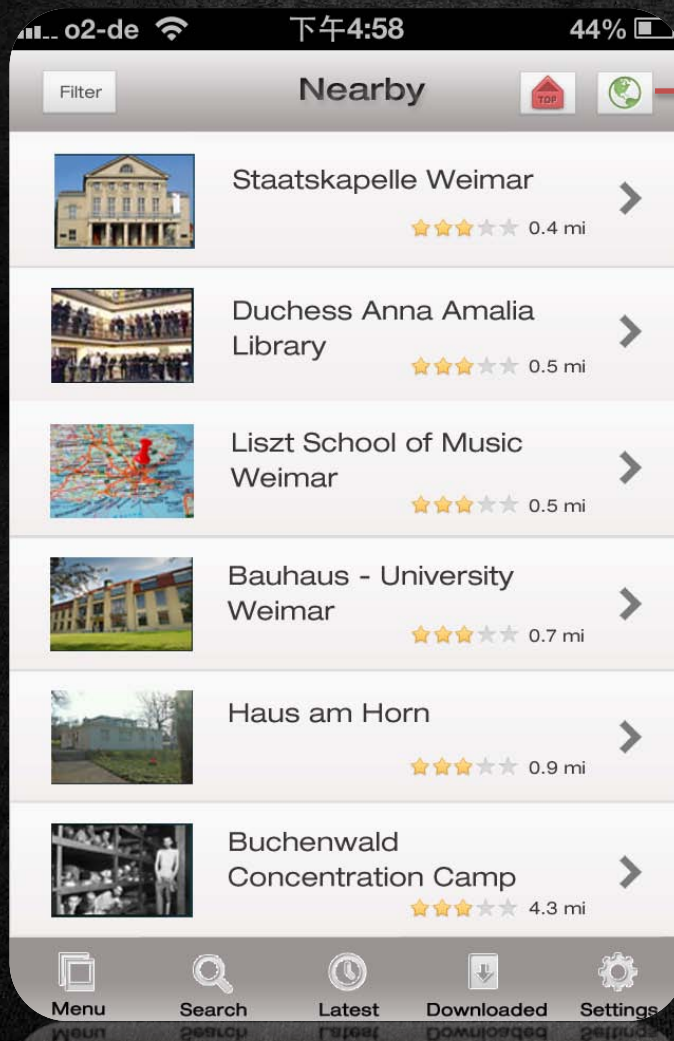
Rearrangement:

Distance

Rating--Star rating

Popularity—footmarks

Nearby

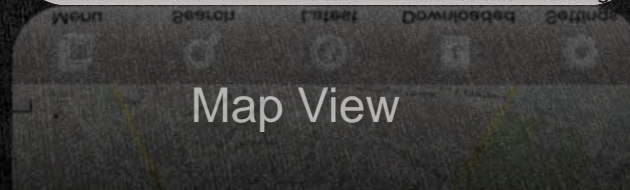
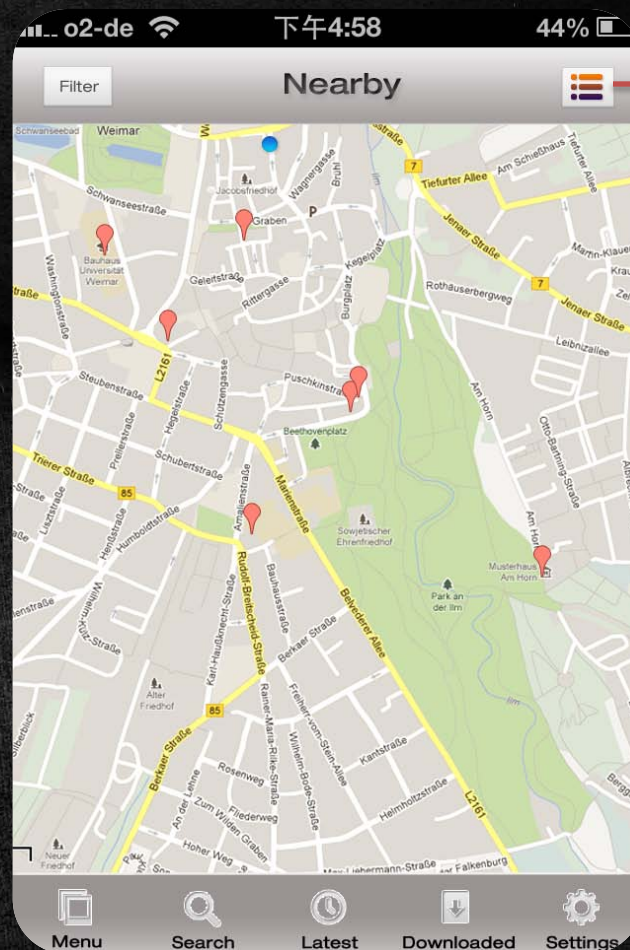
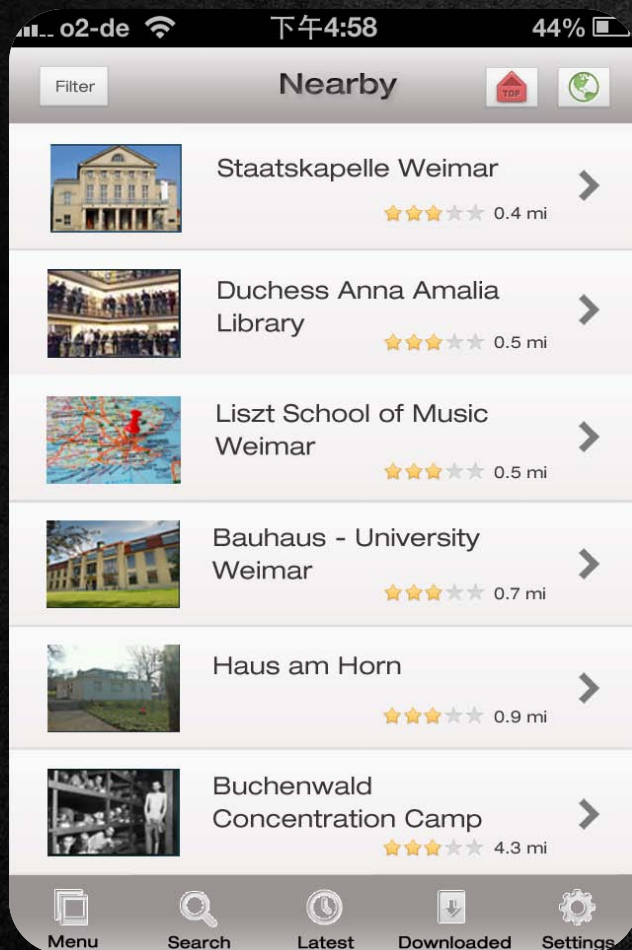


Go to map view

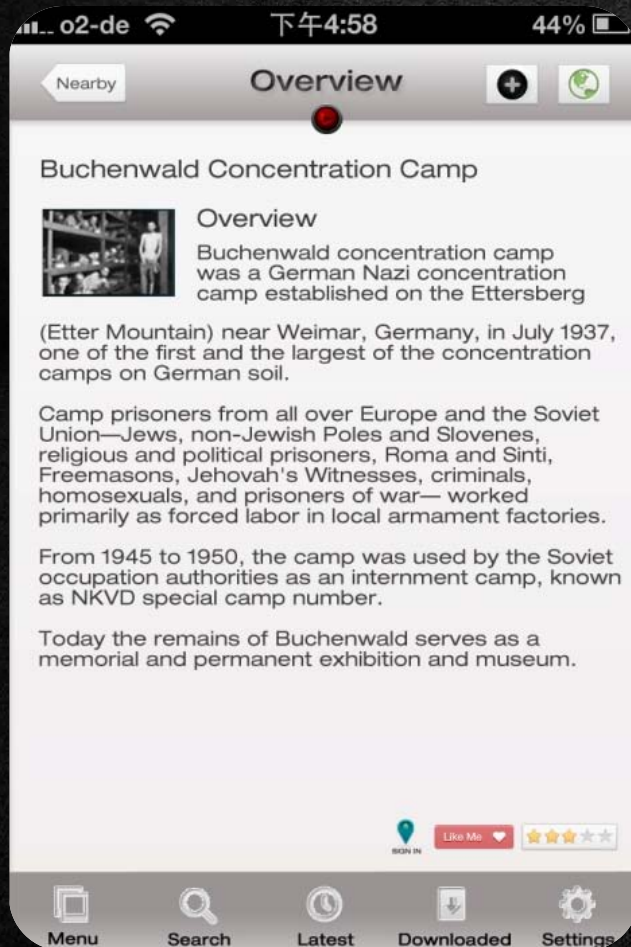
Filter:

Events, Religious, Building,
Museum, Historic, Regions,
Landmarks, Recreation,
Nature, Culture, Entertainment

Nearby



Single Spot



Slide to change the topic of the spot

Single Spot



Map View

Action

Player

Sign in

Like it

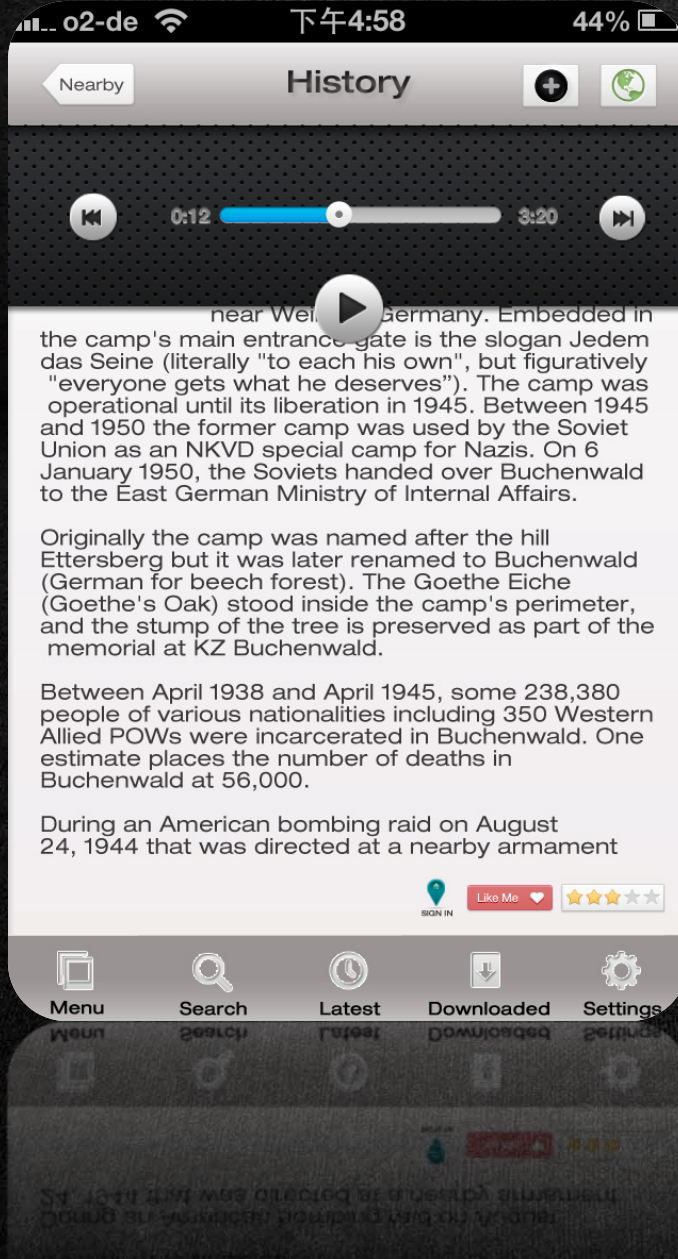
Rank

*When you sign in here, you also get a new footmark into your account.

*The More people sign in here, the higher popularity it will gain.

(Links to rearrangement in page 6)

Single Spot



Audio Player

Single Spot



Action:

Hear past voice

Share it ---SMS, Facebook,E-mail

Download it

Like it

Sign in/Add to my footmark

Add your voice and pictures

Look at other people

Single Spot



Action:

Hear past sound

This app has some pieces of sound which reasonably can be heard in the same site but happened in the past. There is built-in sound in some spots of this App. Some of them are collected from historical data like documentary. And some of them can be made by artists or users which have been examined.

Imagine what you are listening

The past and present conflate.

Single Spot



Action:

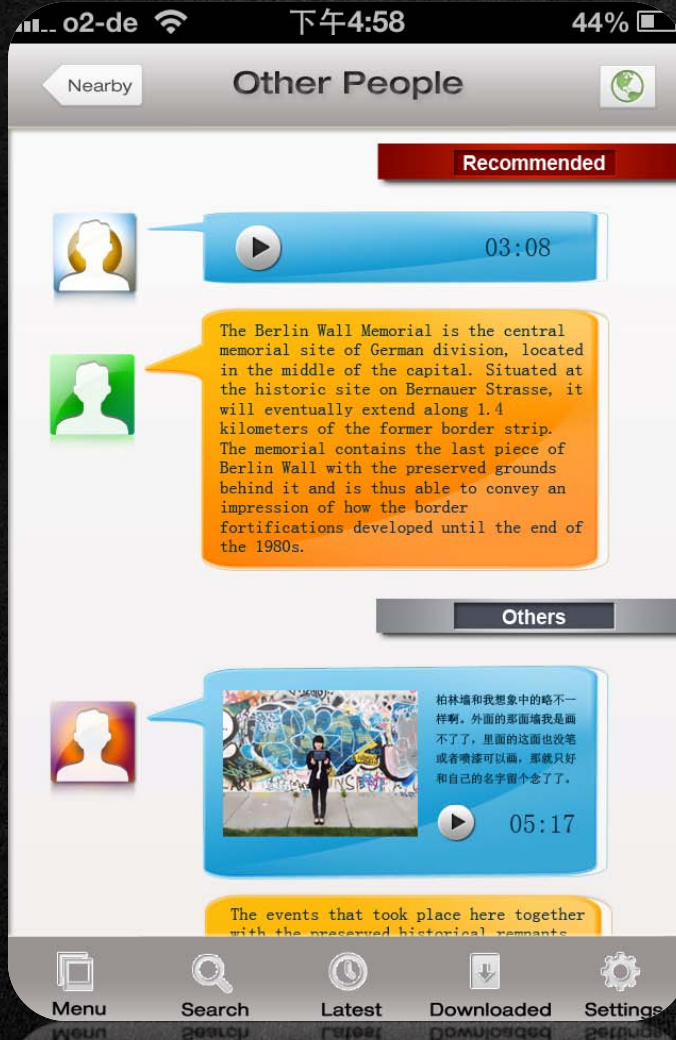
Add your voice and pictures

Modify pictures after you photograph or choose one in your Albums.

*The content you uploaded, should be examined.

If your uploading content is contributing, it will be used in the official page of this spot or be recommended at the top of the page 'Look at Other People'.

Single Spot



Action:

Look at other people

Single Spot



Action:

Hear past voice

Share it ---SMS, Facebook,E-mail

Download it

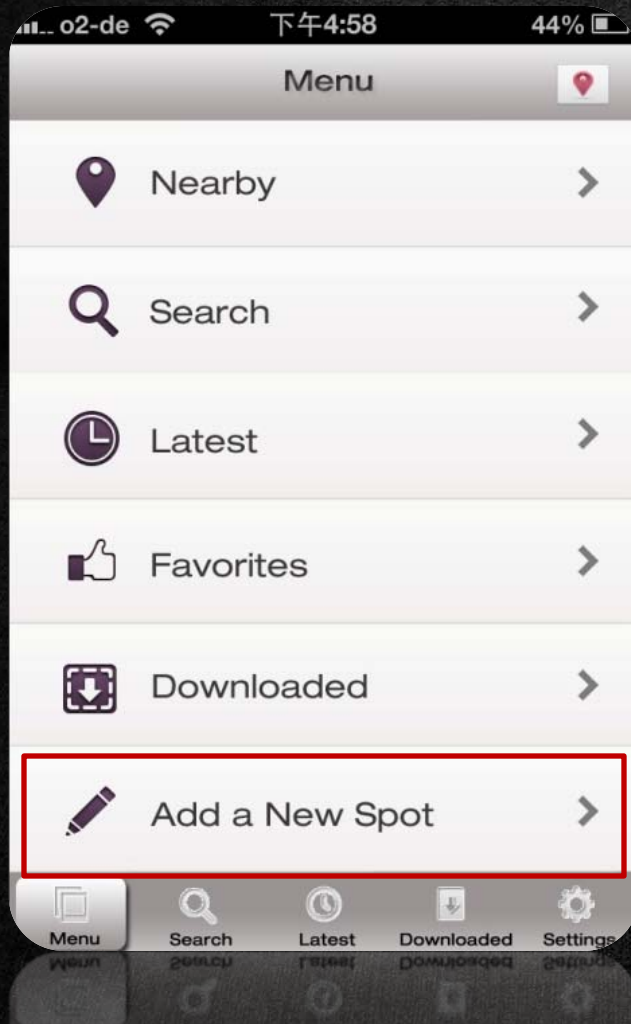
Like it

Sign in/Add to my footmark

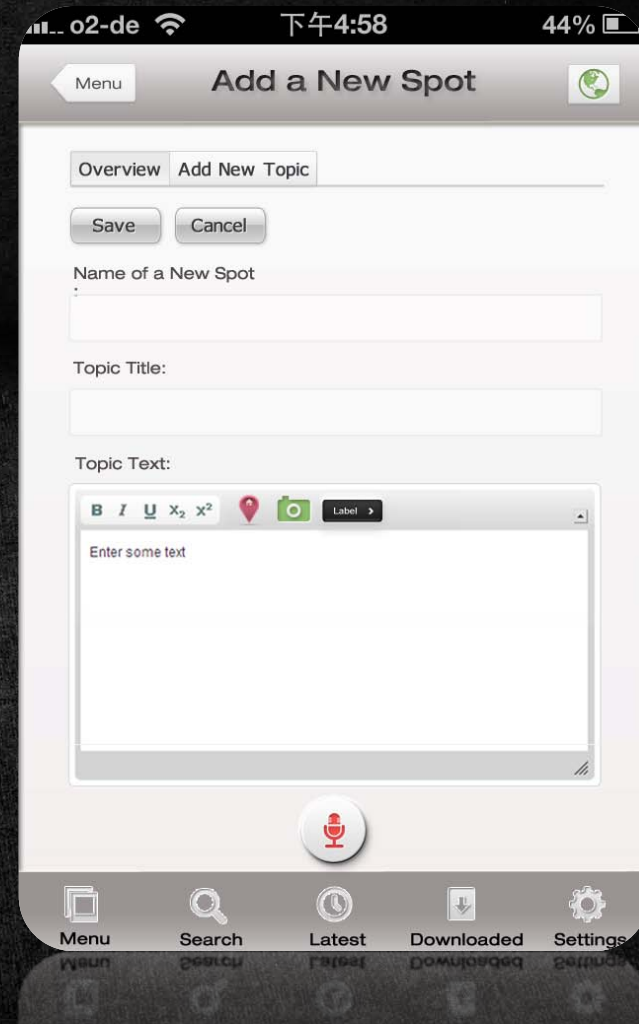
Add your voice and pictures

Look at other people

New Spot



Homepage



Add a New Spot

New Spot

The screenshot shows a mobile application interface for adding a new spot. At the top, the status bar displays 'o2-de', signal strength, Wi-Fi, the time '下午4:58', and 44% battery. The app's header bar is titled 'Add a New Spot' with a 'Menu' button on the left and a globe icon on the right. Below the header, there are two tabs: 'Overview' and 'Add New Topic', with the latter being selected. Under the tabs are 'Save' and 'Cancel' buttons. The form consists of three main sections: 'Name of a New Spot' with a text input field, 'Topic Title:' with a text input field, and 'Topic Text:' with a rich text editor. The rich text editor has a toolbar with icons for bold (B), italic (I), underline (U), link (x₂), x², location pin, image, and a 'Label' dropdown menu. The text area contains the placeholder 'Enter some text'. Below the form is a large red microphone icon. At the bottom is a navigation bar with five icons and labels: 'Menu', 'Search', 'Latest', 'Downloaded', and 'Settings'.

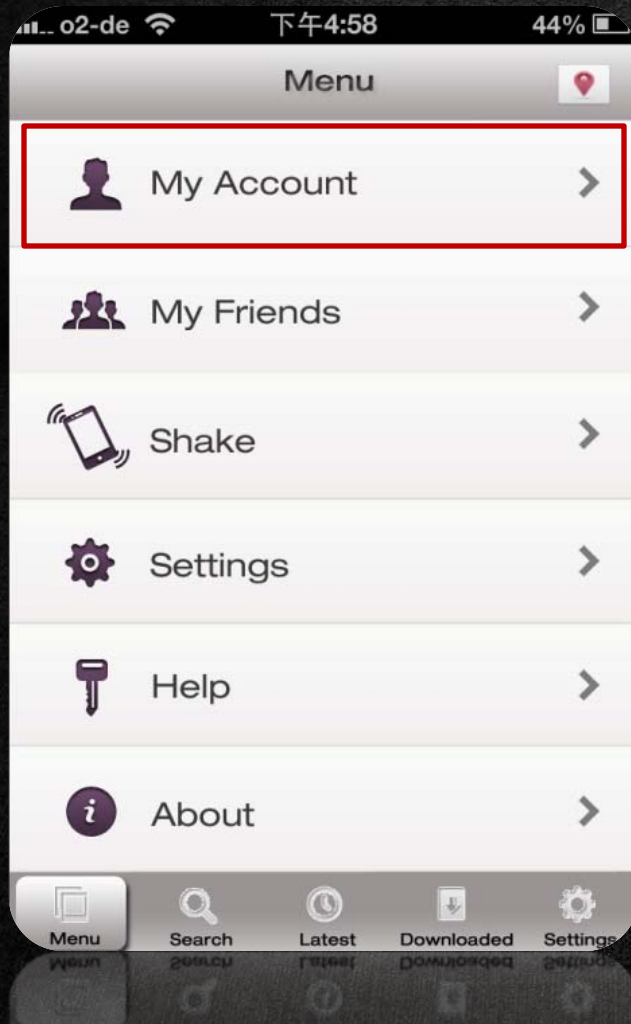
Different topic

Choose label of the spot

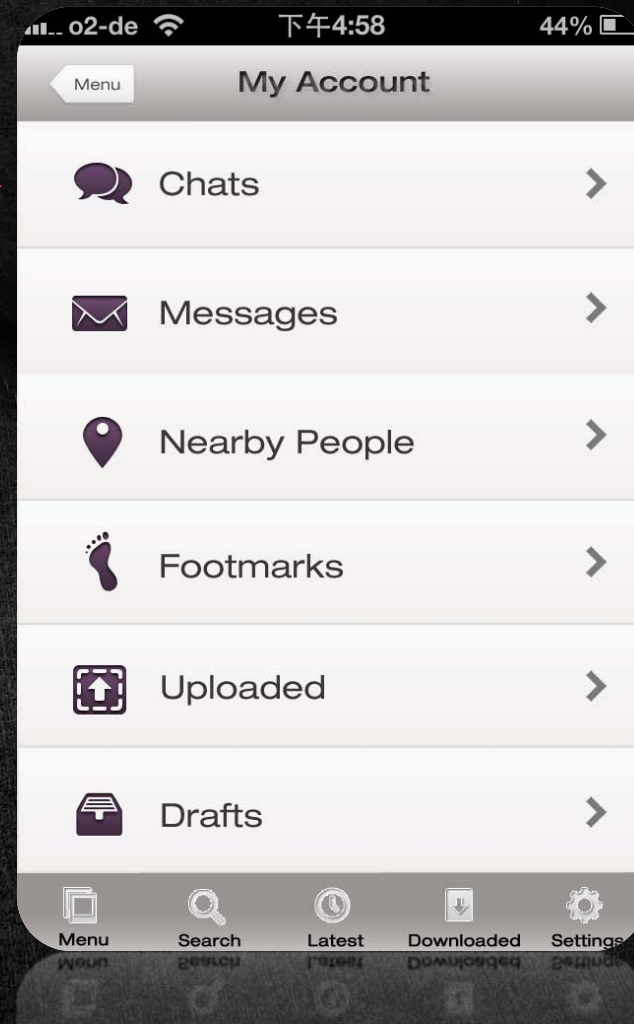
Upload text, sound, pictures

Use GPS to track location

My Account



Homepage



My Account

My Account



Have a chat with others

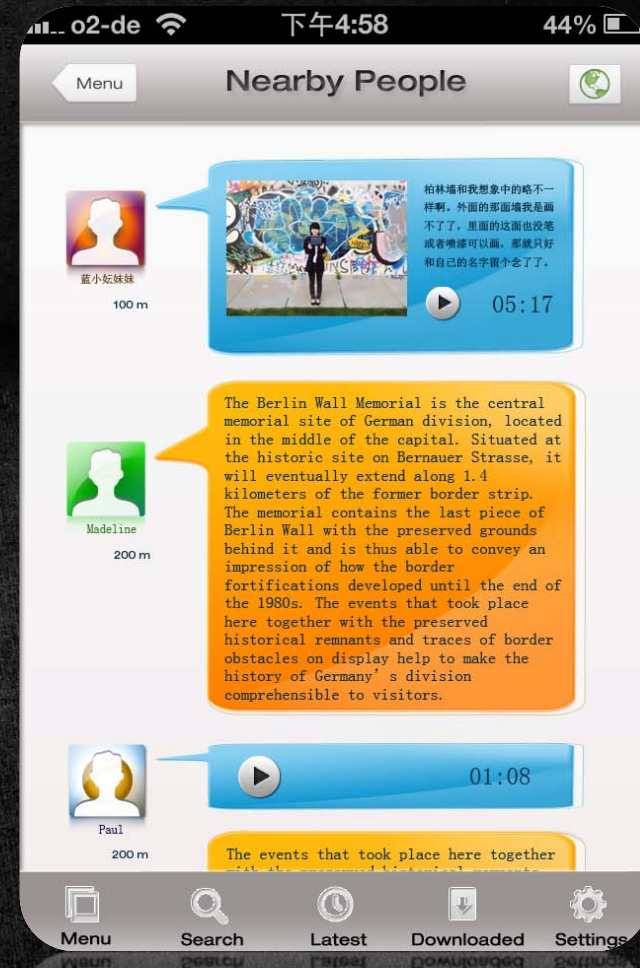
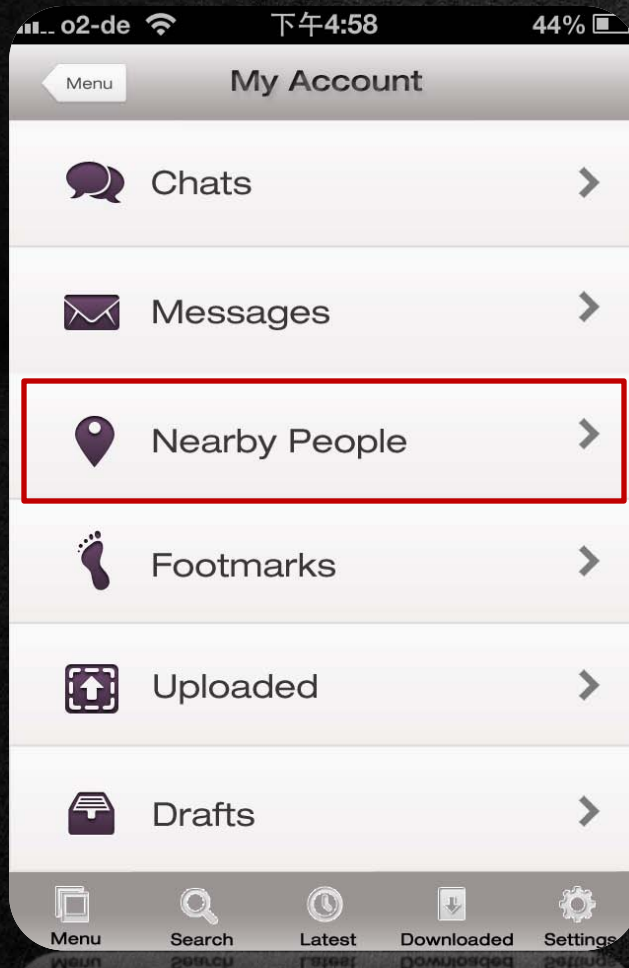
See messages like who @ you

Look at nearby people

See your footmarks

See what you uploaded

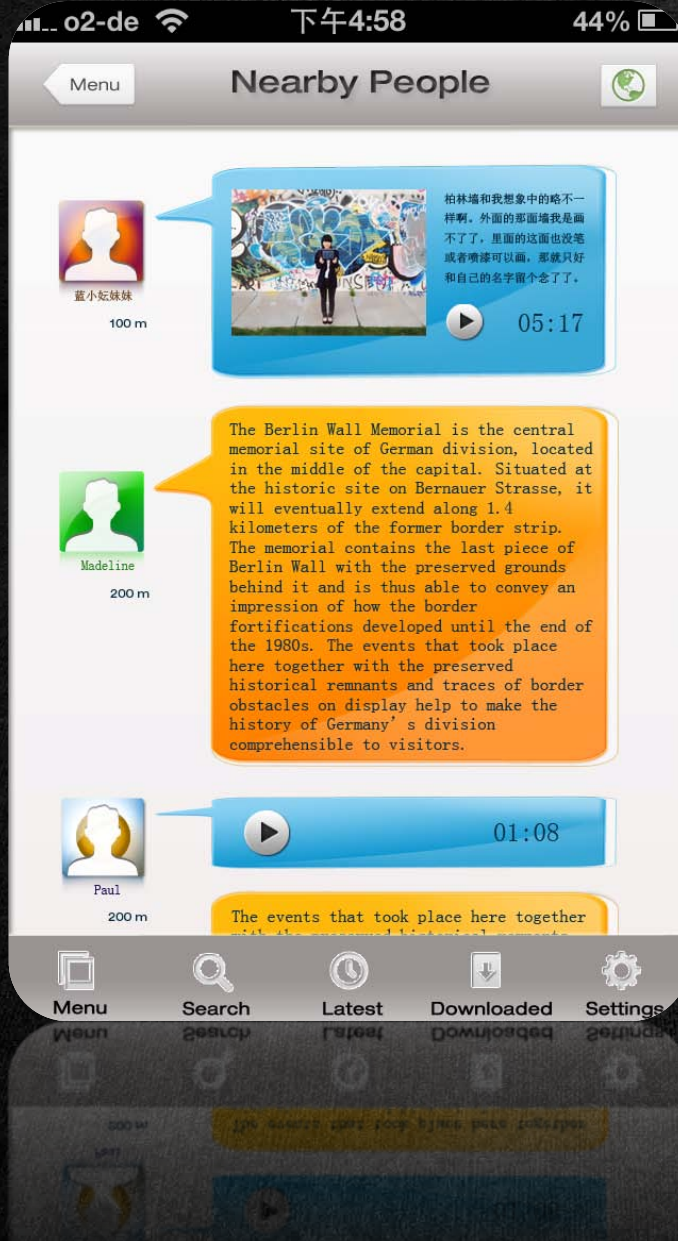
My Account



Homepage

My Account

My Account



Nearby People:

See distance

Chat with them

Ask them for help

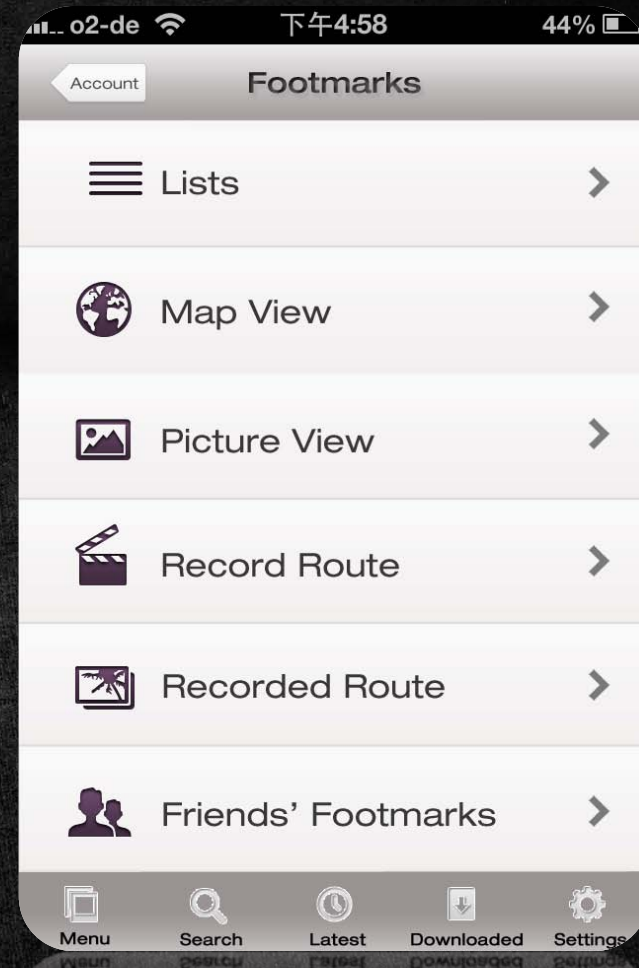
Be friends

Map View

Footmarks

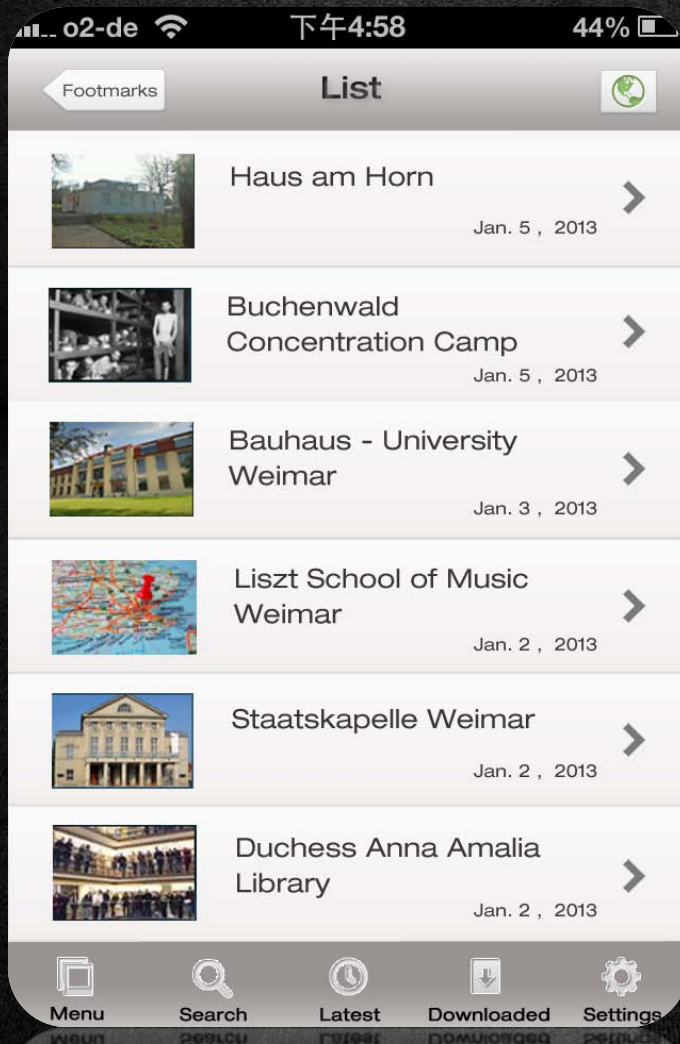


Homepage



Footmarks

Footmarks



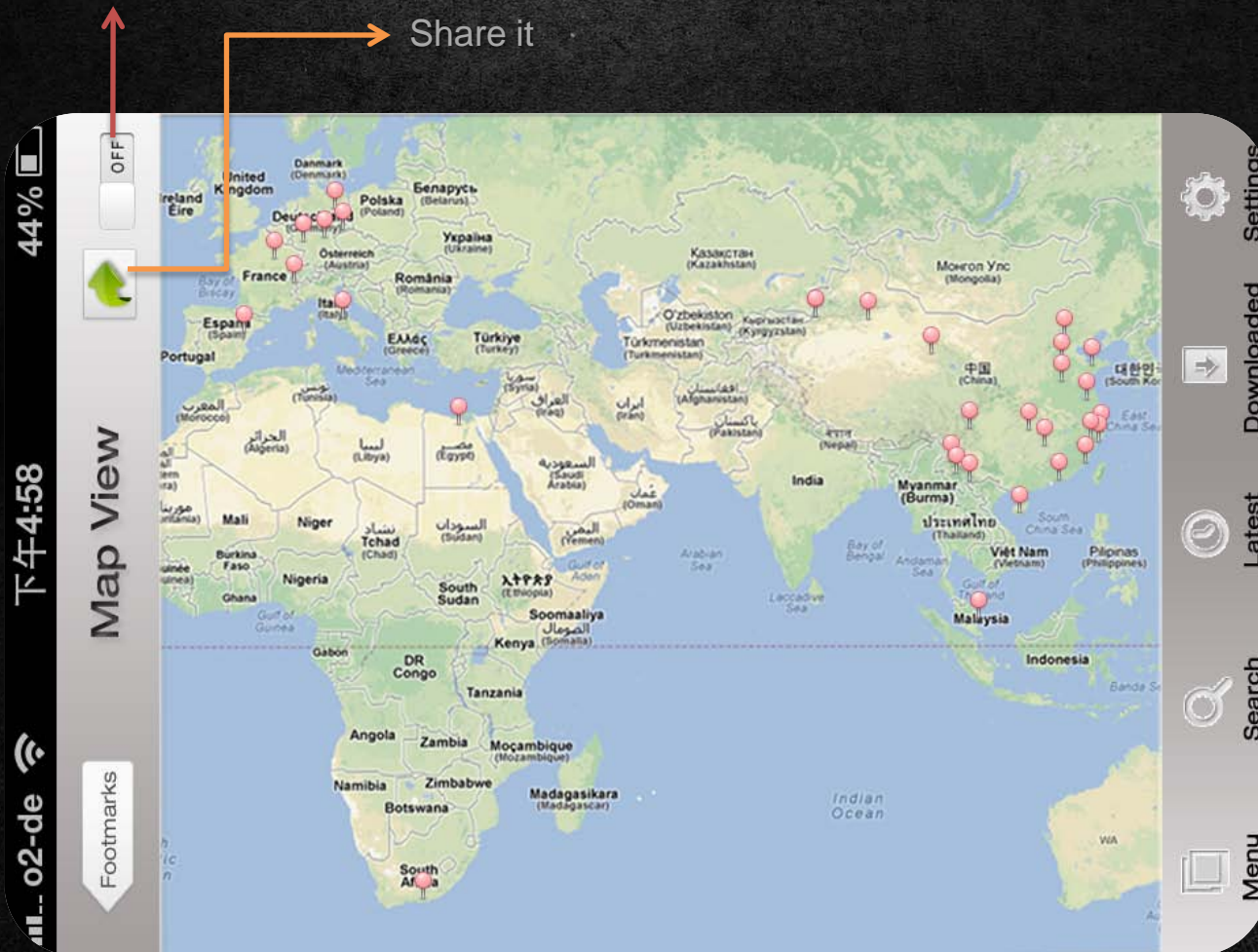
Lists:

Sort by time

Hide the route

Share it

Footmarks



Map View

Footmarks

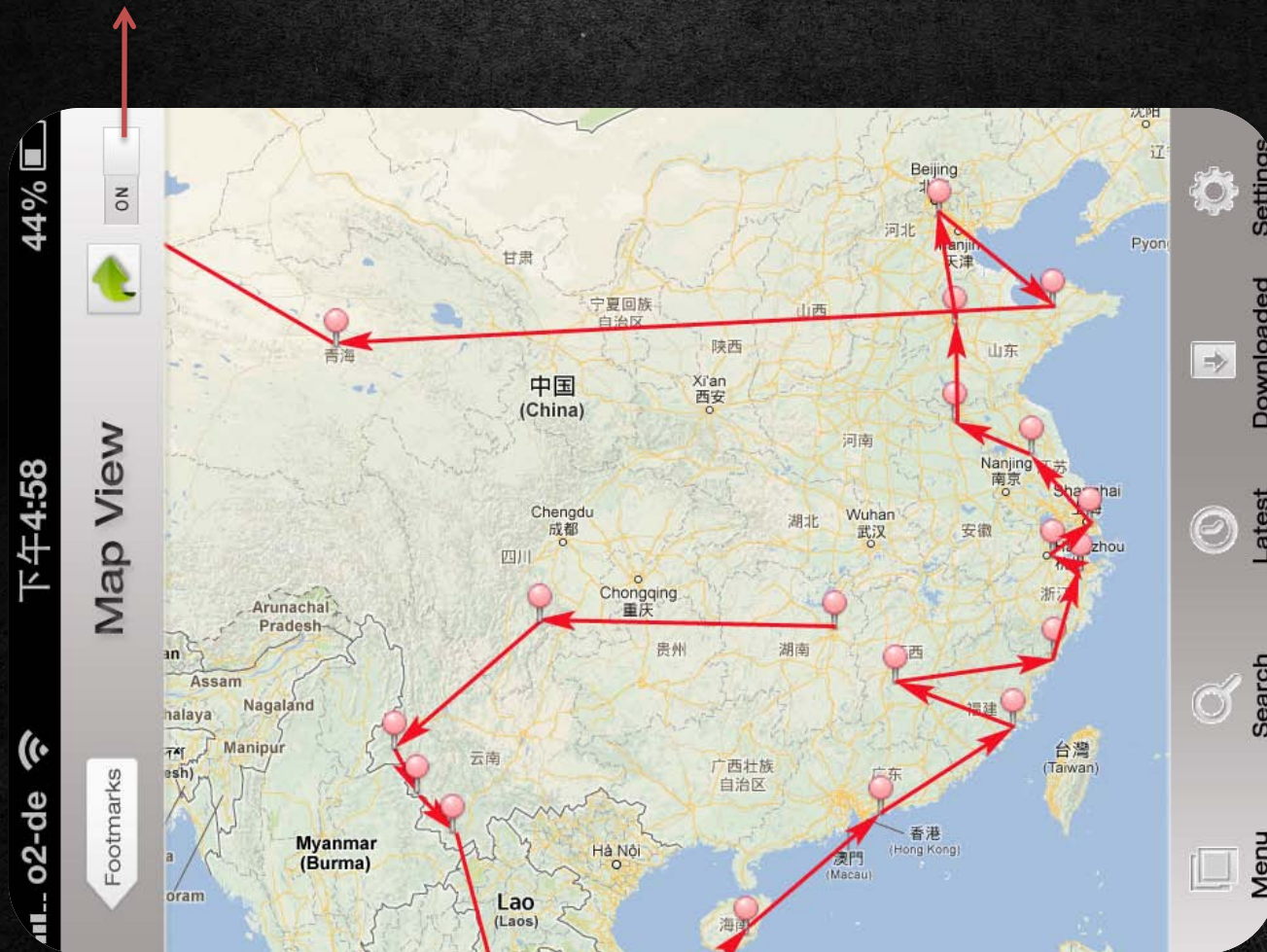


Map View:

Zoom in

Show the route

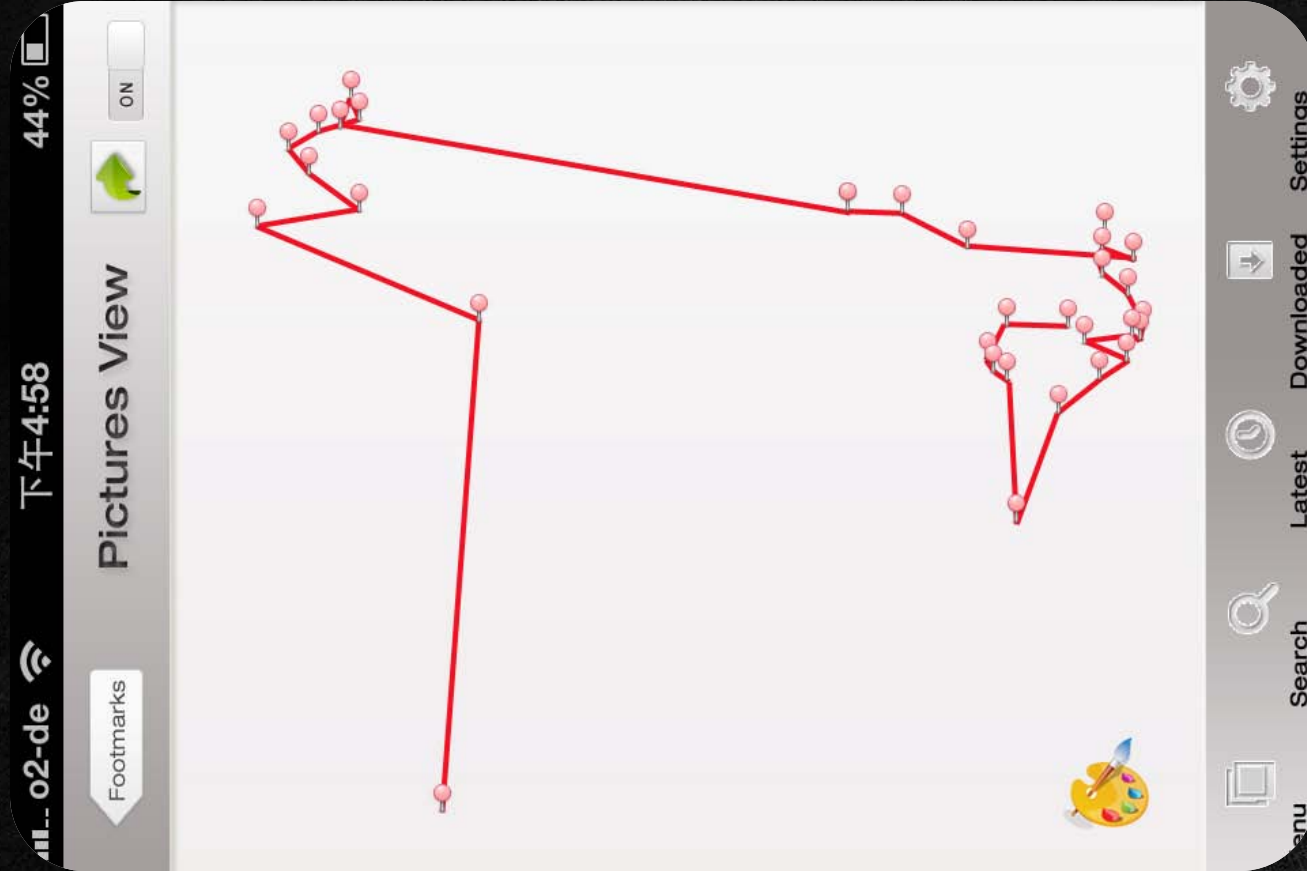
Footmarks



Map View:

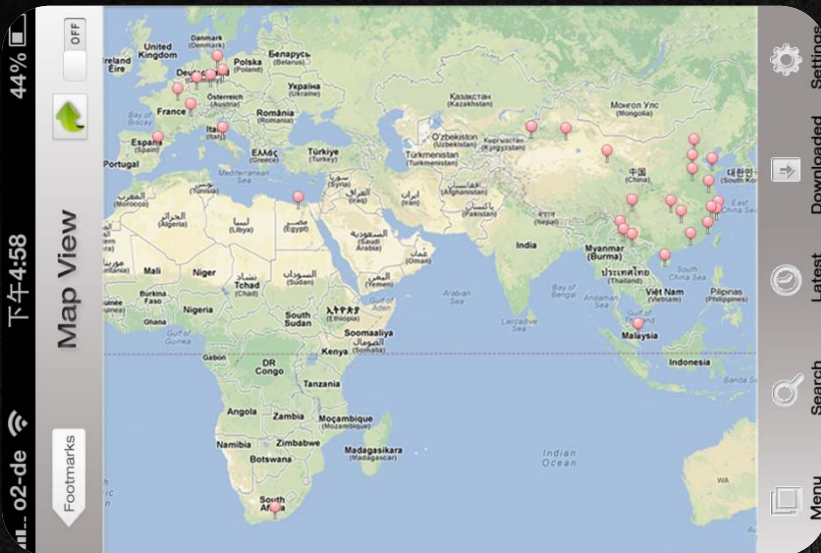
Show the route

Footmarks

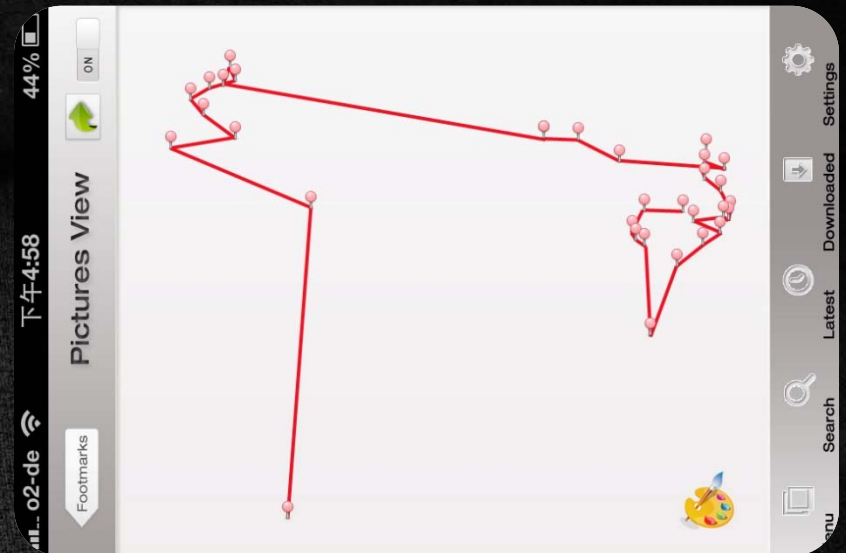


Picture View

Footmarks



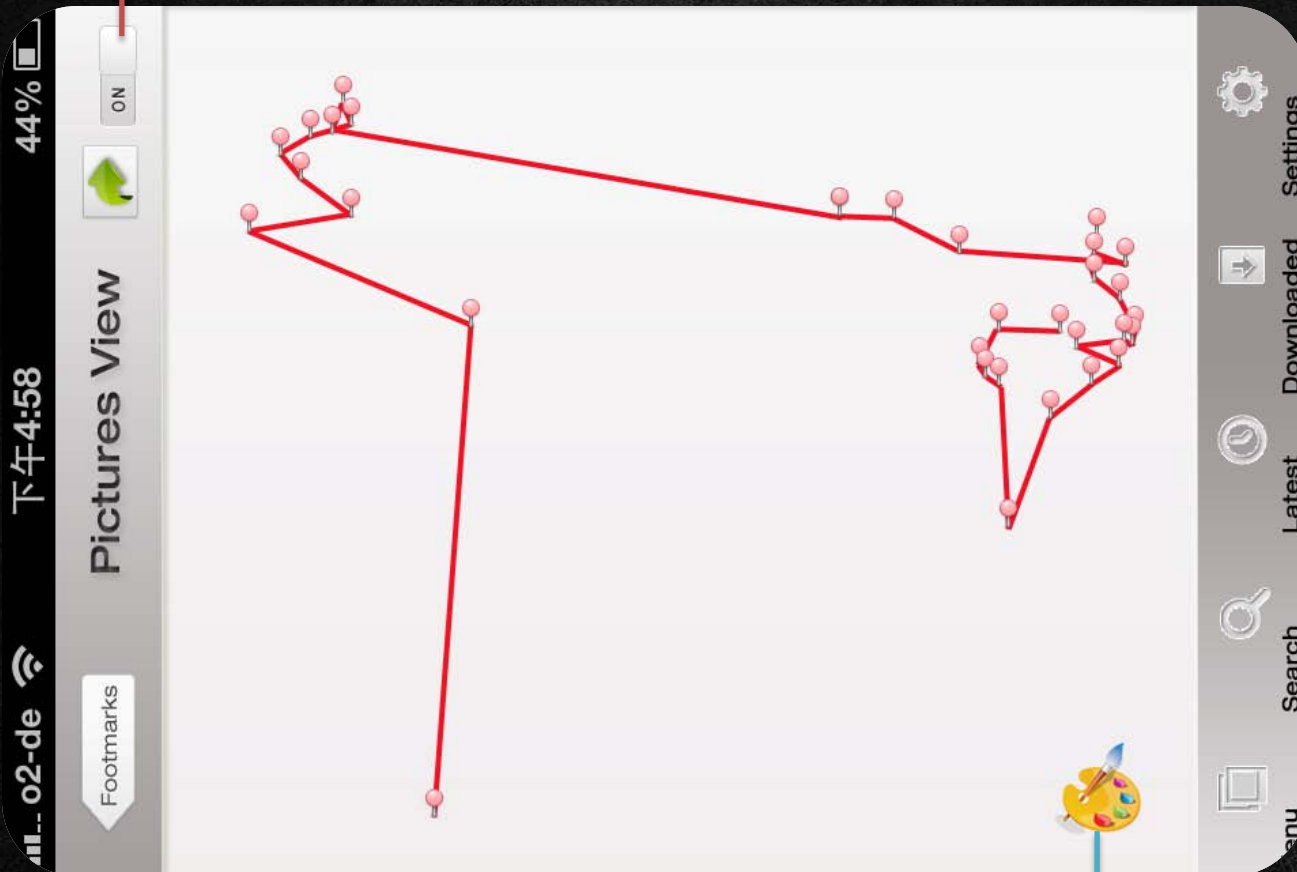
Map View



Picture View

Footmarks

Show the Pin



Picture View:

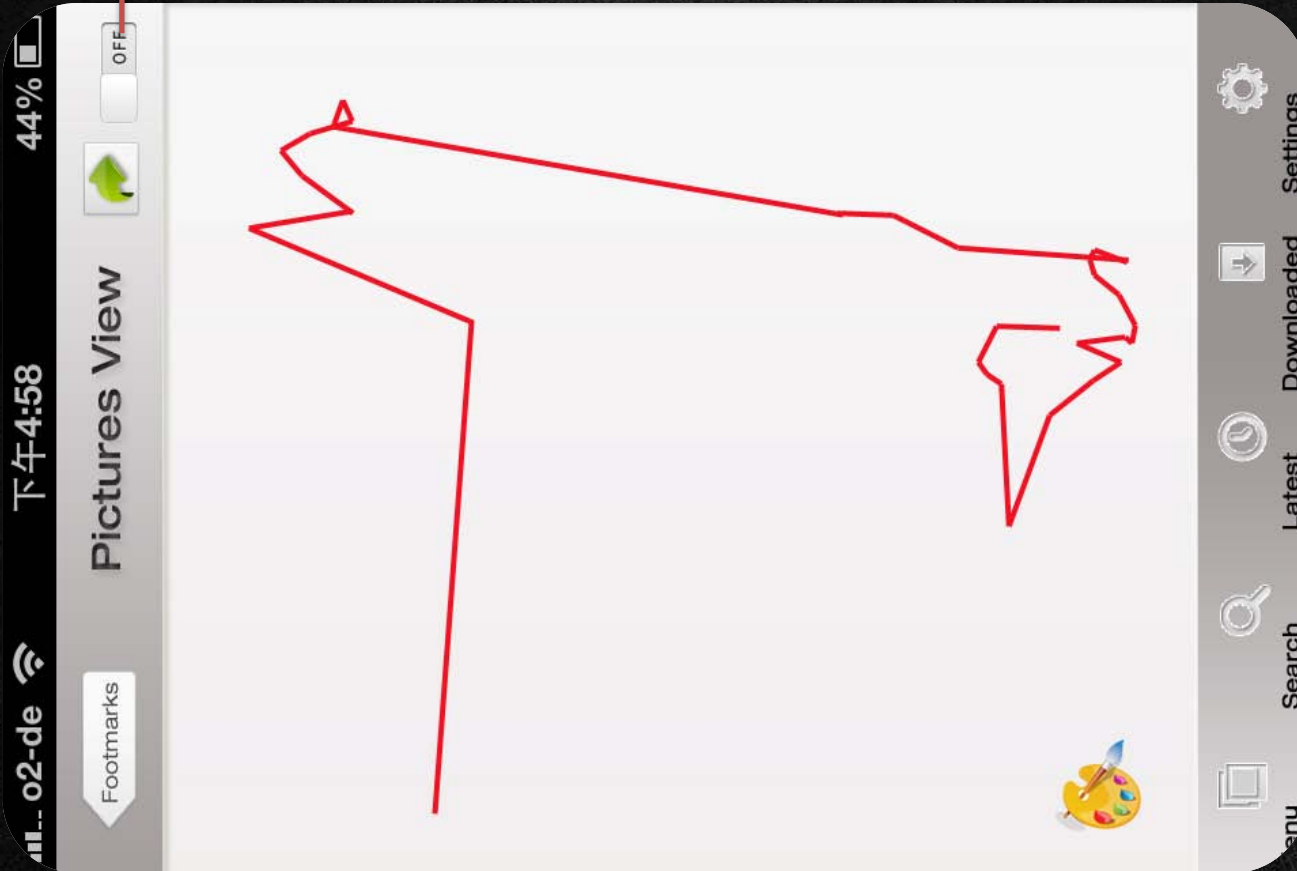
Remove the pin

Share it

Modify the picture

Footmarks


Remove the Pin



Picture View:

Remove the pin

Footmarks



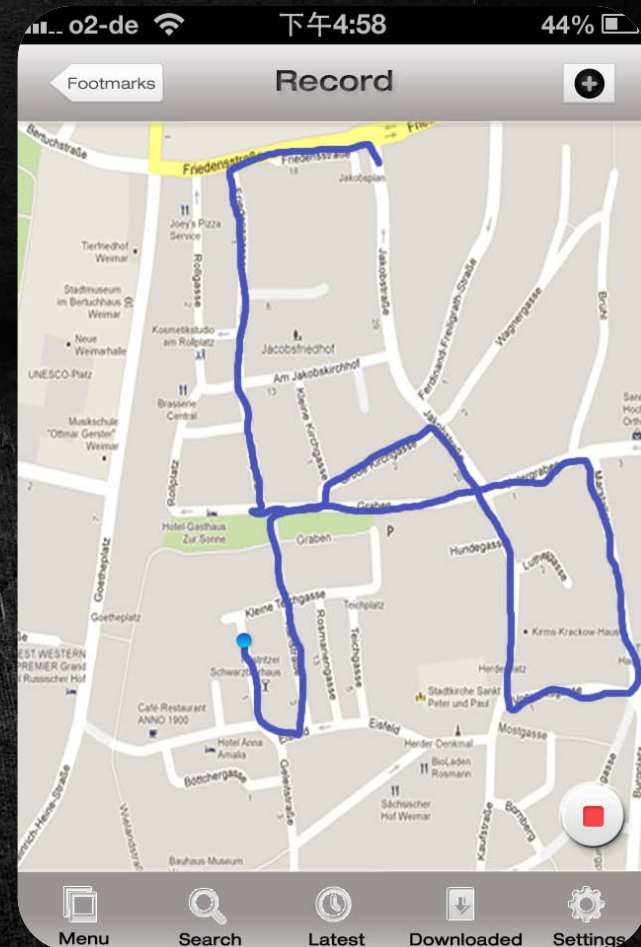
Picture View:

Modify the picture

Footmarks

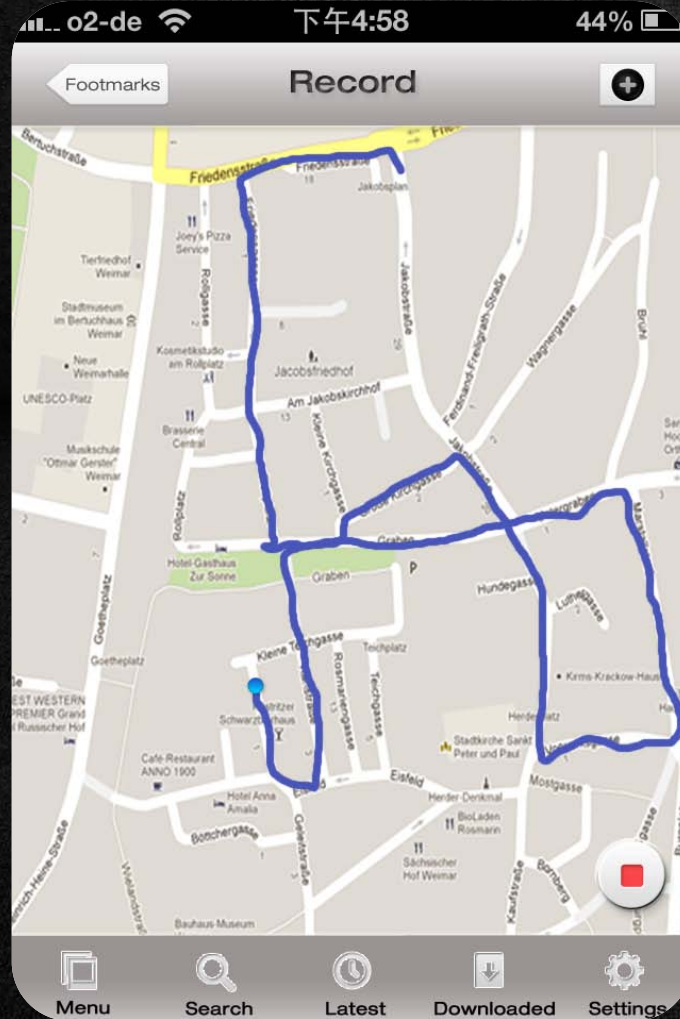


Homepage



Record Route

Footmarks



Record Route:

When you turn on the function that record your route, the GPS will track your location and draw your route.

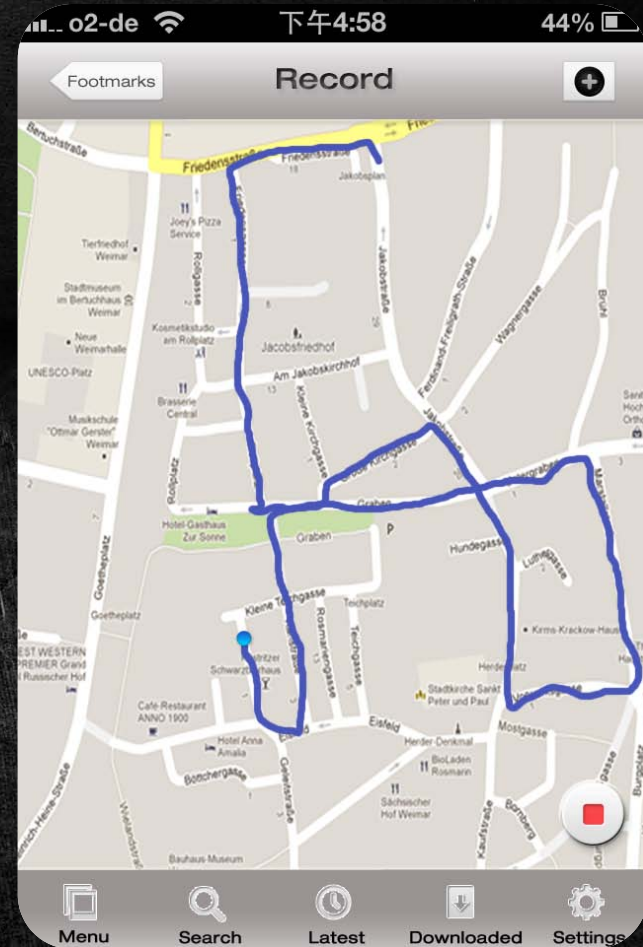
This function can also run in the background. If you want to stop it, just come back to this page.

You can see a list of picture of all routes in the menu 'Recorded Route'.

Footmarks

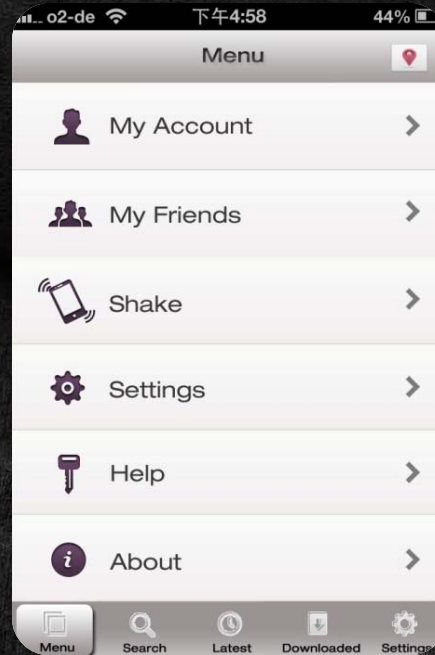
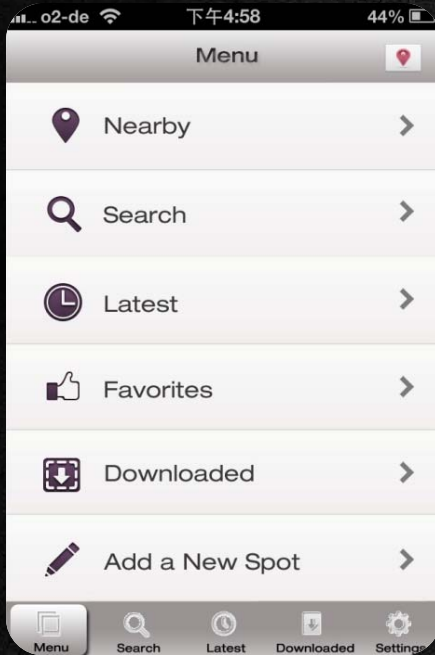


Homepage



Record Route

Menu



Find nearby spots

See latest spots that you read

Add a new spot

See yourself and friends


Shake to find spots at random

*The Red Shortcut Icon —→ to Nearby

Shake

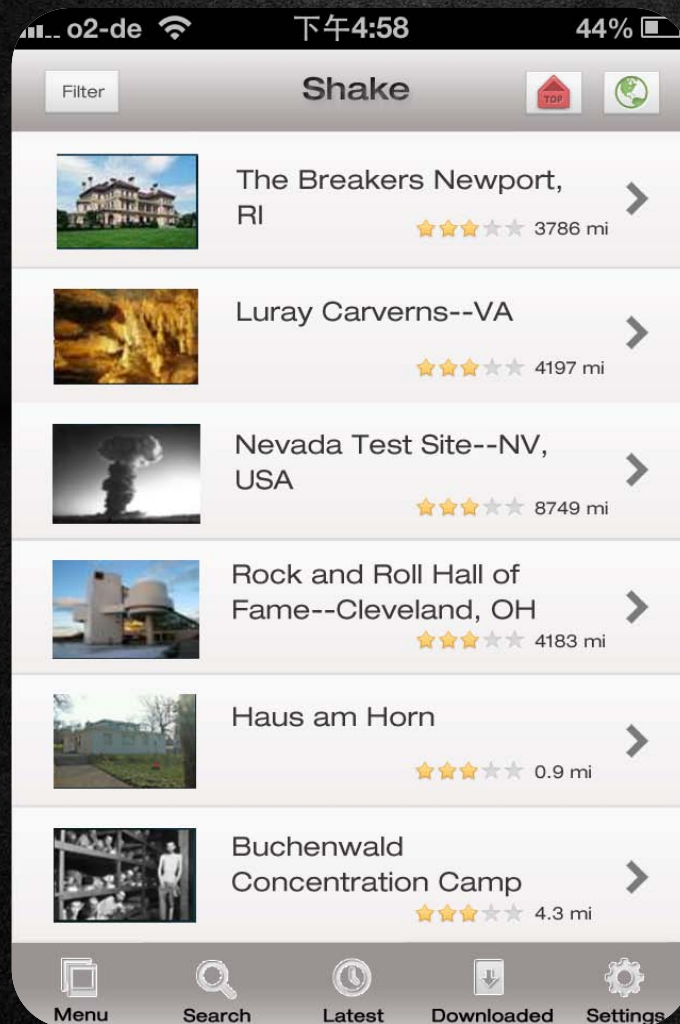


Homepage



Shake

Shake

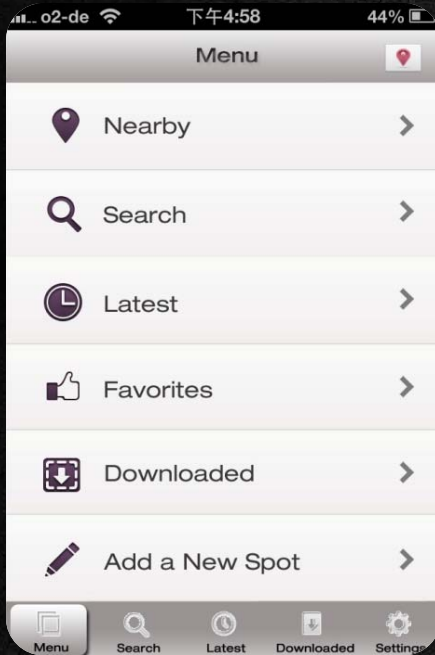


Results:

Find spots at random

*Shake again and there is another list of results.

Menu



Find nearby spots

See latest spots that you read

Add a new spot

See yourself and friends

Shake to find spots at random

Thanks for listening!

Yun Wang

王 媛