



CHINA



CHI ZHANG

 fotopedia

# What is Fotopedia China?

China is a land of superlatives, a vast country of almost unbelievable diversity.



PHOTOS



Start Here




Slideshow



Yunnan




STORIES




new

Water Town




new

Macau Tower



new

Wudang Mountains



new

Xi'an



Wulingyuan



new

Labrang Monastery

MY ACTIVITY



2

My Trips



Settings

FOTOPEDIA  
RECOMMENDS



PLAN YOUR ESCAPE  
FREE DOWNLOAD



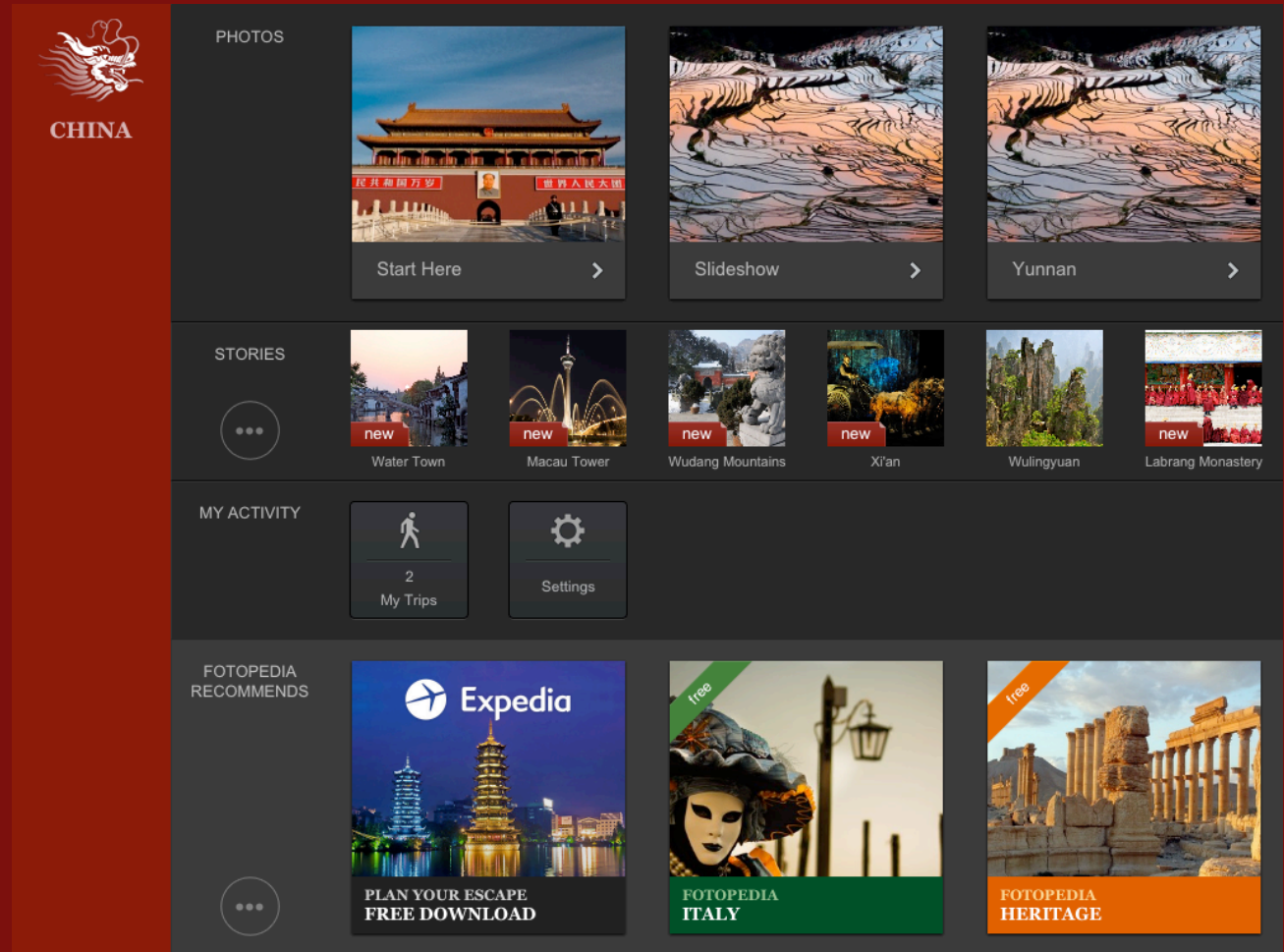
FOTOPEDIA  
ITALY

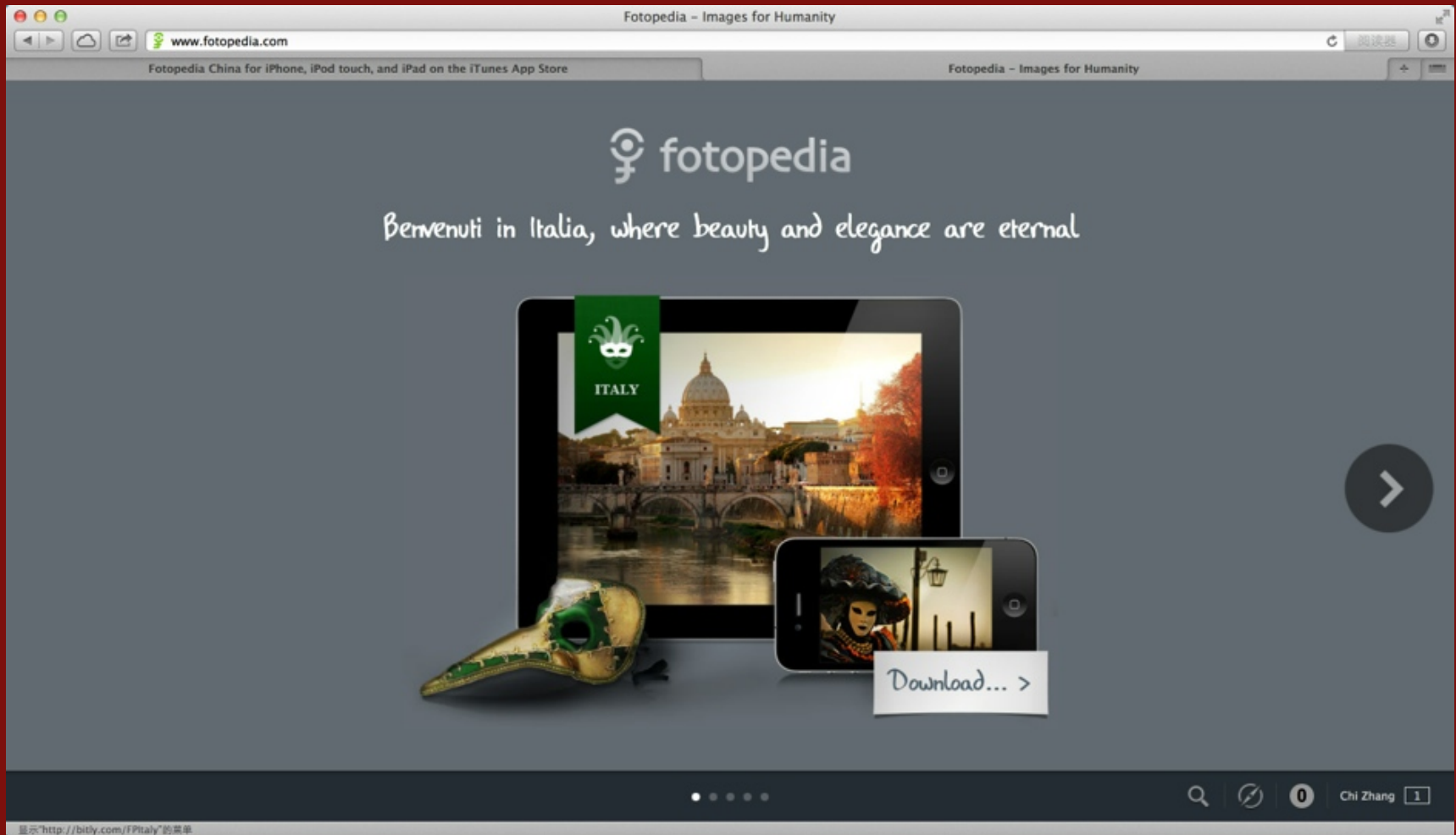


FOTOPEDIA  
HERITAGE

China is a land of superlatives, a vast country of almost unbelievable diversity.

“Fotopedia China” is an app what lets you explore China through thousands of spectacular images. Visual stories, interactive maps and the Trip Builder feature help you create the voyage of your dreams.

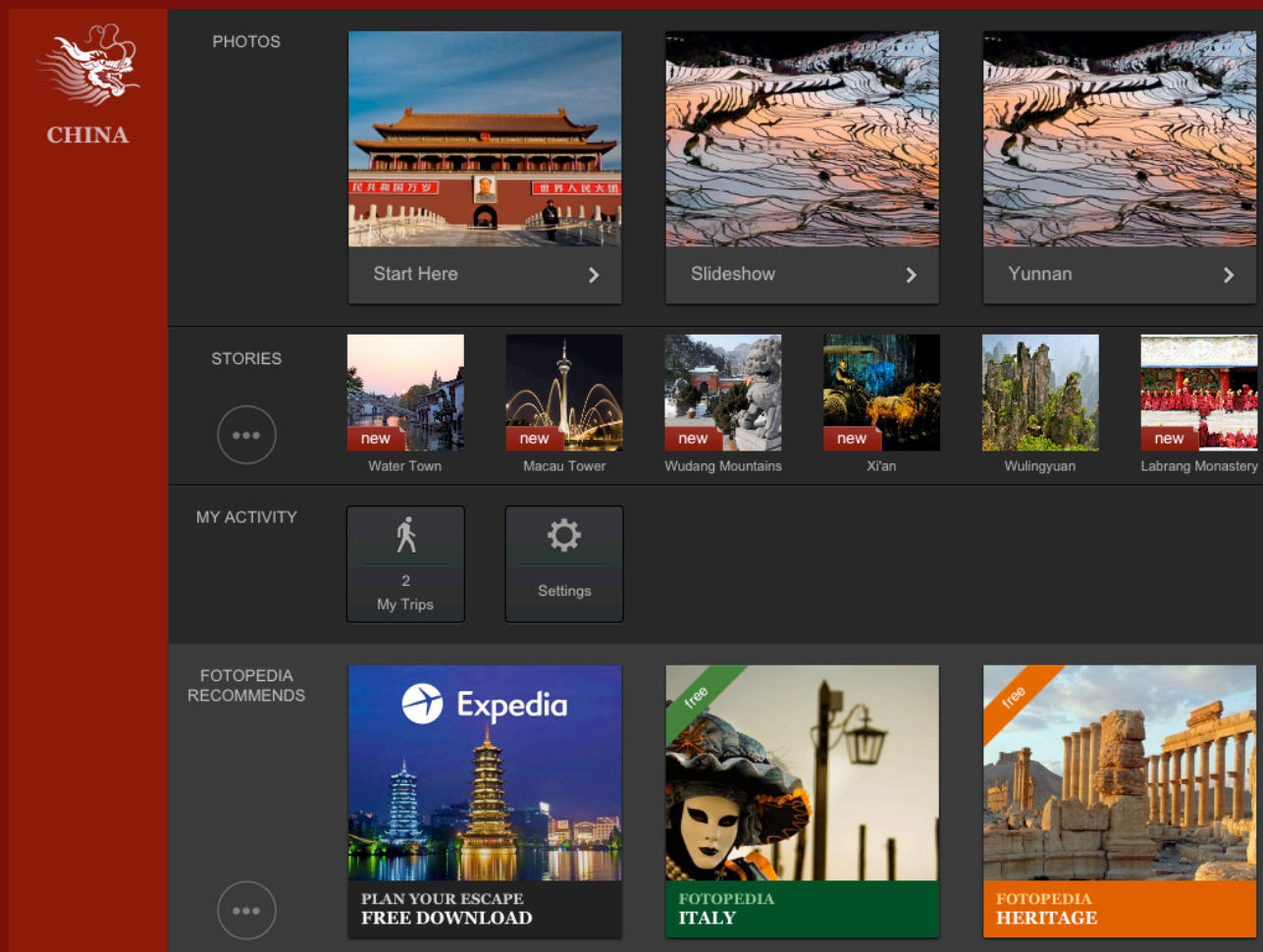




<http://www.fotopedia.com>

Web + iOS Platform

# How does it work?



homepage:


visual

brief

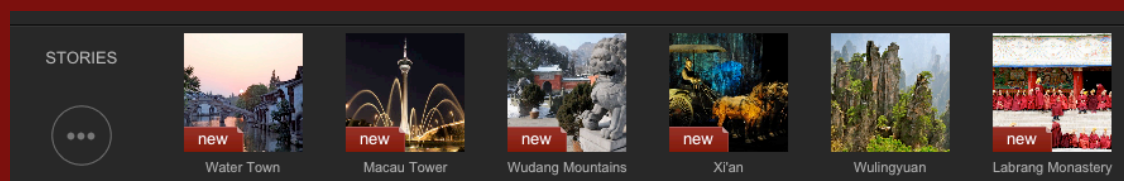
delicate



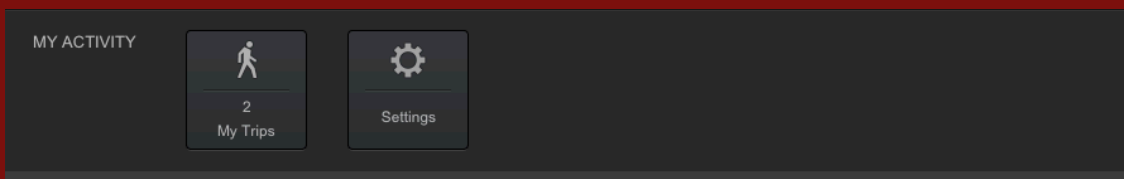
## Photos



## Stories



## My Activity



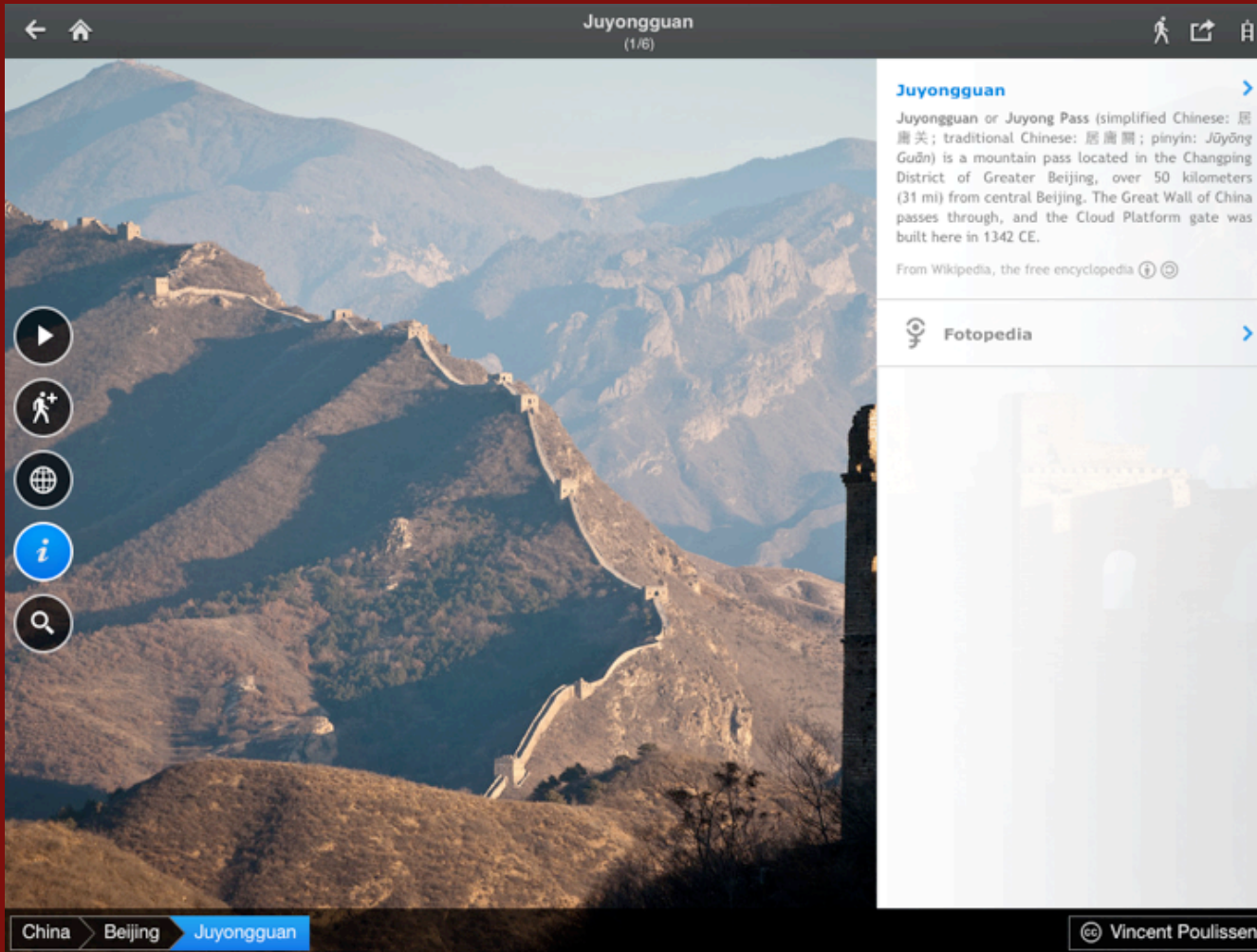


## Photos



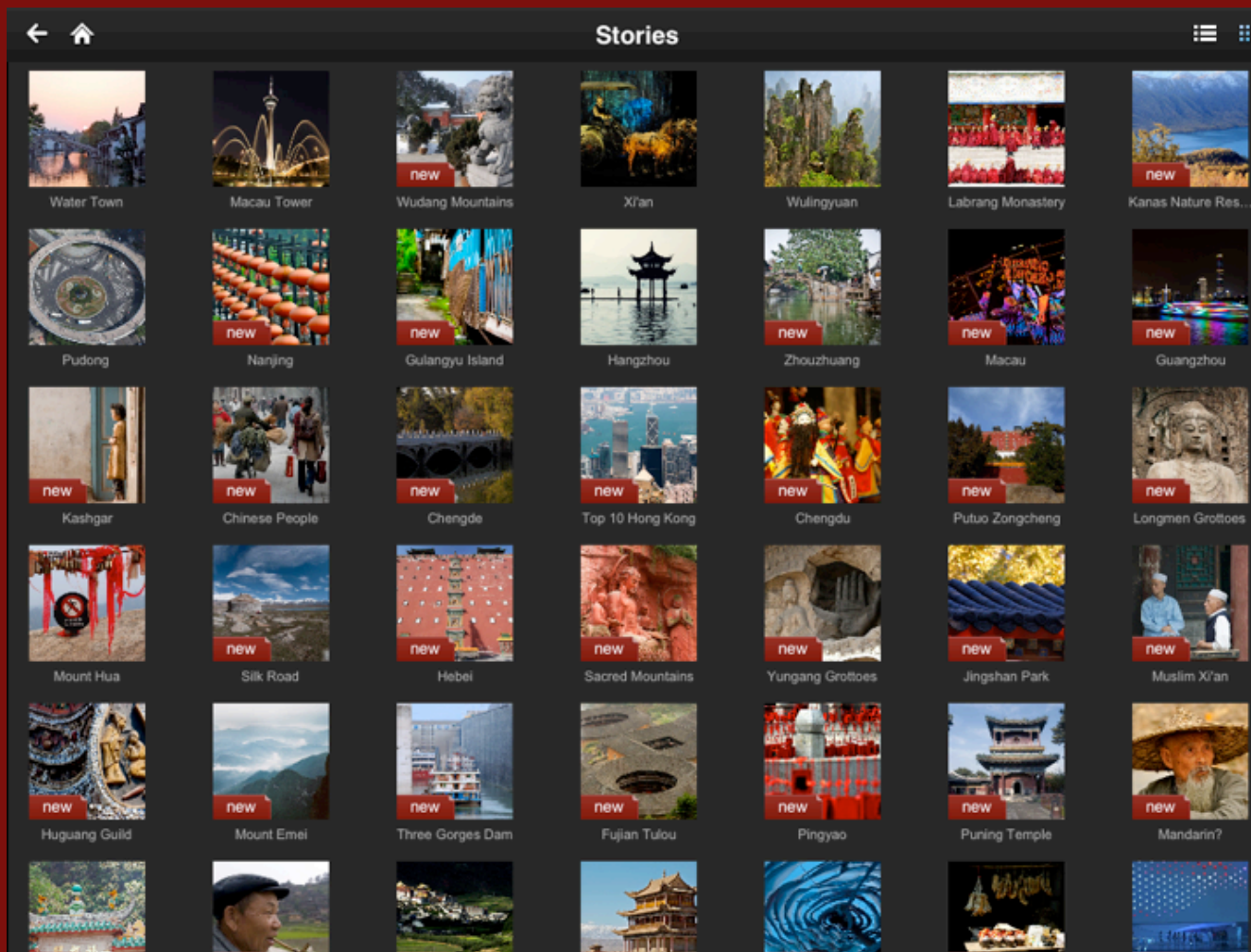
- 🔍 Slideshow
- 🔍 Add your trip
- 🔍 Landmark
- 🔍 Get Cultural information
- 🔍 Search

## Photos



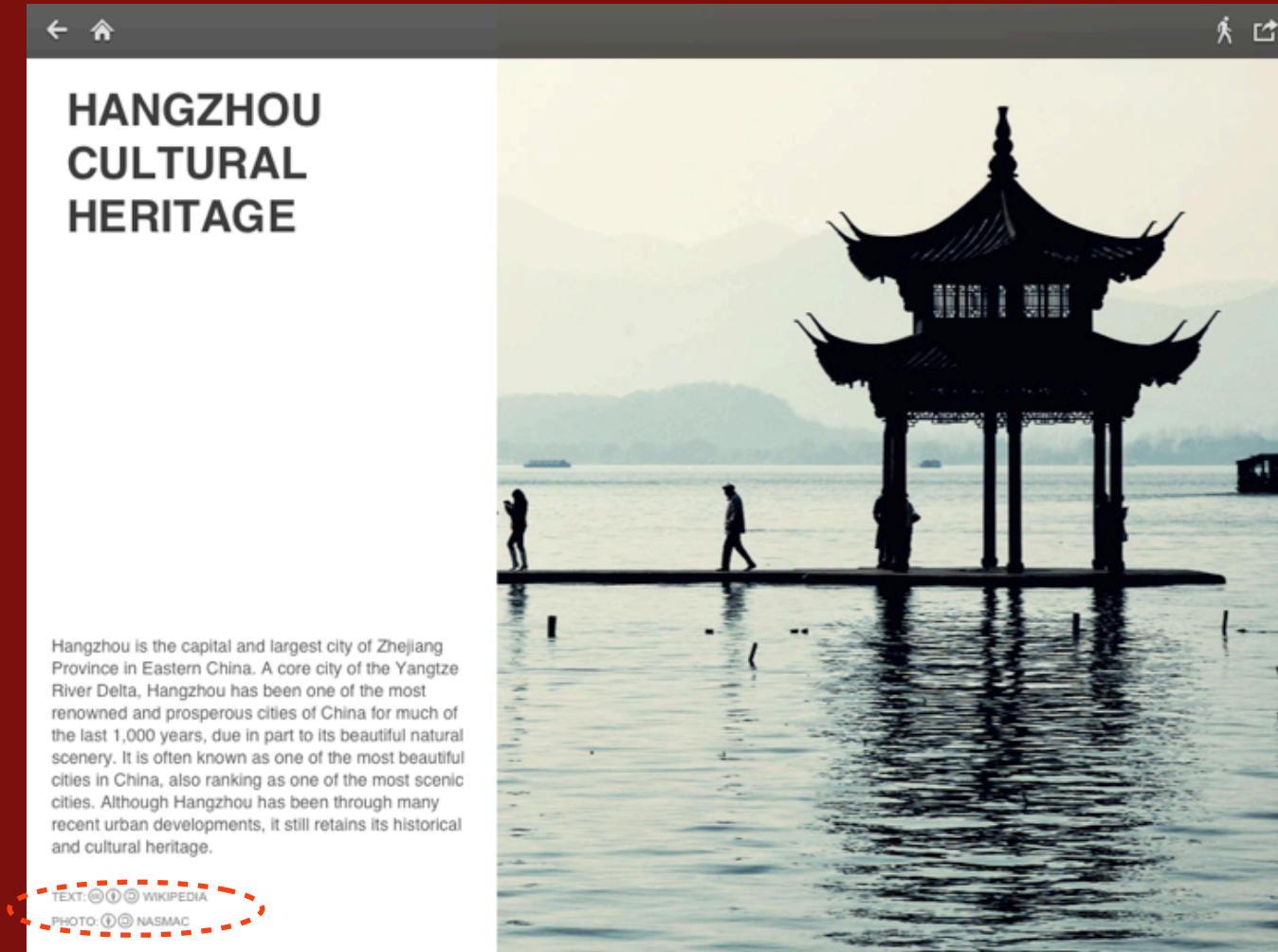
- 🔍 Slideshow
- 🔍 Add your trip
- 🔍 Landmark
- 🔍 Get Cultural information
- 🔍 Search

## Stories





## Stories



## Stories

[Back](#)

# Hangzhou - Wikipedia, the free encyclopedia

[Create account](#) [Log in](#)



**WIKIPEDIA**  
The Free Encyclopedia

- [Main page](#)
- [Contents](#)
- [Featured content](#)
- [Current events](#)
- [Random article](#)
- [Donate to Wikipedia](#)

Interaction

- [Help](#)
- [About Wikipedia](#)
- [Community portal](#)
- [Recent changes](#)
- [Contact Wikipedia](#)

Toolbox

Print/export

Languages

- [Acèh](#)
- [العربية](#)
- [Aragonés](#)
- [Bân-lâm-gú](#)
- [Беларуская](#)
- [Български](#)
- [བོད་སྐད་](#)
- [Català](#)
- [Česky](#)
- [Dansk](#)
- [Deutsch](#)
- [Feyn](#)

Article [Talk](#)

Read [Edit](#) [View history](#)

Search

## Hangzhou

From Wikipedia, the free encyclopedia

Coordinates:   30°15′N 120°10′E

**Hangzhou** (**Chinese**: 杭州; **Hangzhou dialect**: han̩ tsei; **Mandarin pinyin**: Hángzhōu Mandarin pronunciation: [xɑ̃ŋtʂóu]  (help·listen)), formerly transliterated as **Hangchow**, is the **capital** and largest city of **Zhejiang** Province in **Eastern China**. It is governed as a **sub-provincial city**. As of 2010, the entire administrative division ("shi", 杭州市) or **prefecture** had a registered population of 8.7 million people.<sup>[2]</sup> The built up area of the Hangzhou municipality had a resident population of 6.242 million in 2010 (urban and suburban districts), of which 3.56 million lived in the six urban core districts.

A core city of the **Yangtze River Delta**, Hangzhou has a position on the **Hangzhou Bay** 180 kilometres (110 mi) southwest of **Shanghai** that gives it economic power. It has been one of the most renowned and prosperous cities of China for much of the last 1,000 years, due in part to its beautiful natural scenery. The city's **West Lake** is its best-known attraction.

**Contents** [hide]

- 1 History
  - 1.1 Early history
    - 1.1.1 Foreign community
  - 1.2 Southern Song
  - 1.3 Ming and after
  - 1.4 Jewish and Muslim communities during Ming and Qing dynasties
- 2 Geography and climate
- 3 Administrative divisions
- 4 Economy
  - 4.1 Economic and Technological Development Zones
- 5 Tourism
- 6 Culture
- 7 Transportation
- 8 Education
  - 8.1 International high schools

**Hangzhou**  
杭州

— Sub-provincial city —

杭州市





Top:View of Three Pools Mirroring the Moon-pool, Middle left:Six Harmonies Pagoda, Middle upper right:Su Causeway, Middle lower right:Hu Xueyan Residence Garden, Bottom:Huxin Pavilion on West Lake

Text from  
WIKIpedia

## Stories

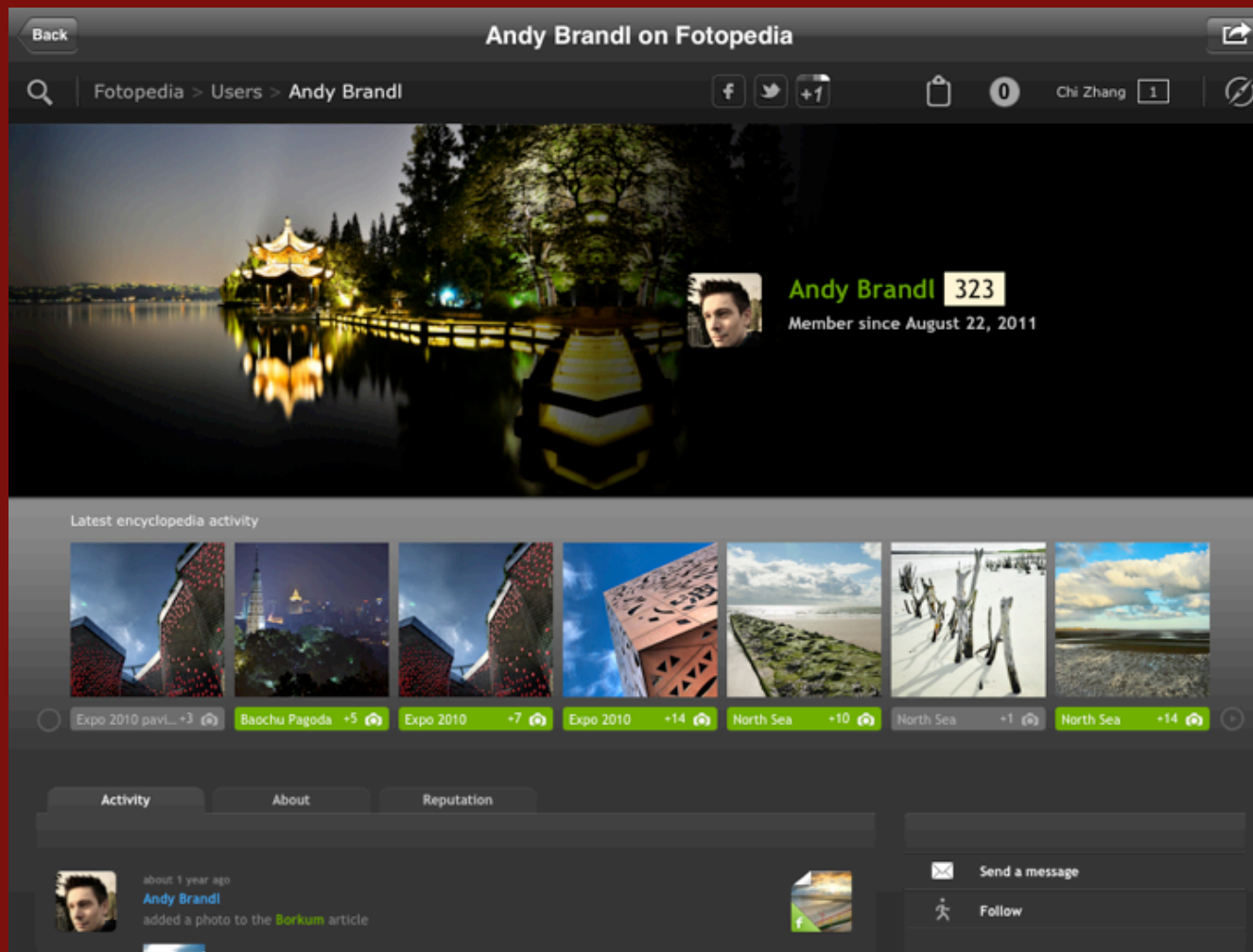
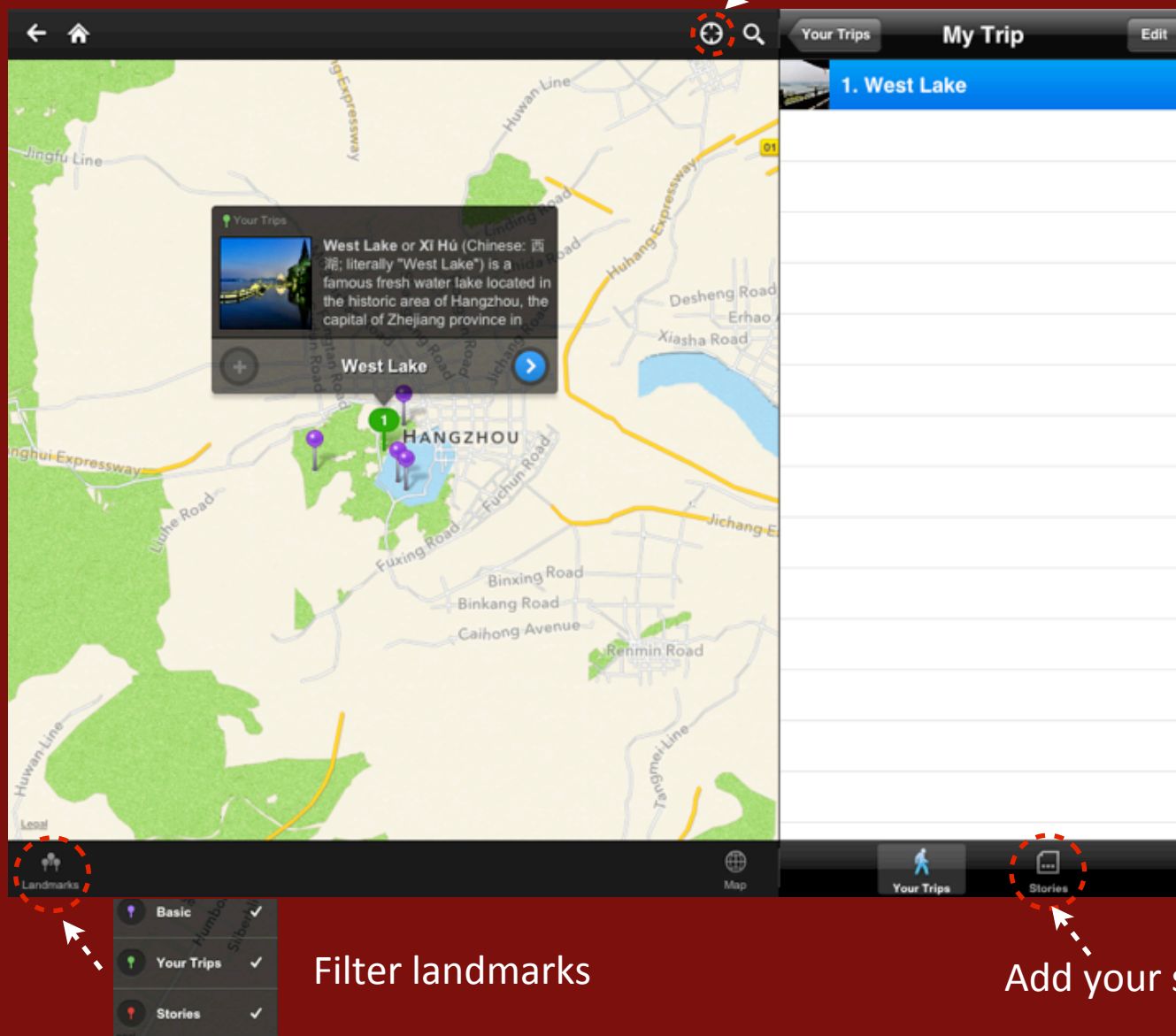


Photo from  
Fotopedia

## My activity



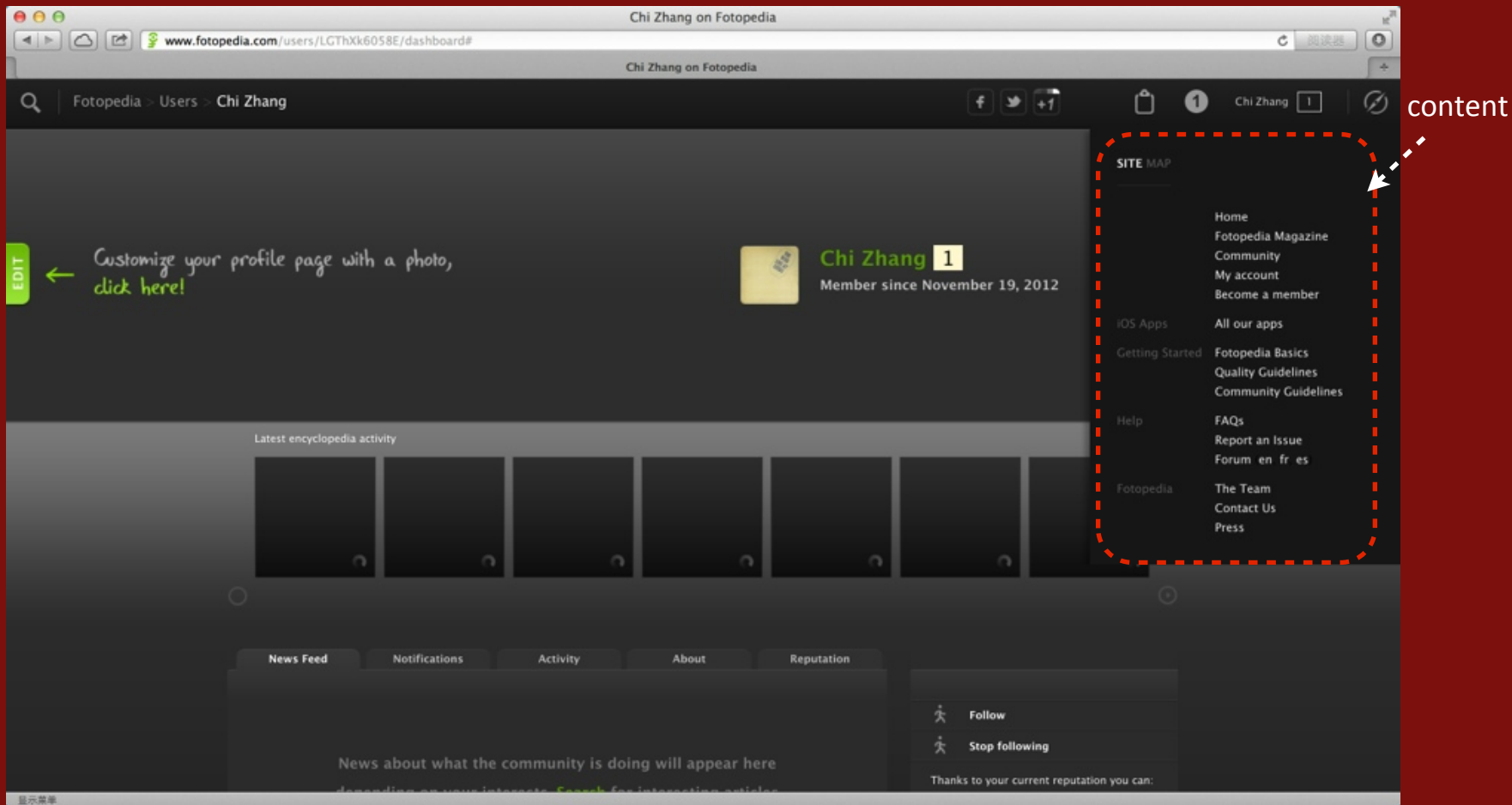


# How can the user Interact or Contribute with the Content?

## No.1 Interaction Share Links



## No.2 Interaction Log in the Fotopedia.com



Add photos to articles

Create articles

Vote for the best photos

Spread the encyclopedia

Back

Michael Bischoffberger on Fotopedia

Latest encyclopedia activity

Junk (ship) +9

Geography of E... -3

Sky +10

Winter +6

Fireworks +16

Lake Tai +3

Lake Garda +8

Activity

About

Reputation

12 months ago  
**Michael Bischoffberger**  
now follows the **Art Nouveau** article

12 months ago  
**Michael Bischoffberger**  
added 3 photos to the **Forbidden City** article

about 1 year ago  
**Michael Bischoffberger**  
has reached a reputation of 51 and earned a new privilege

• Post comments on projects

over 1 year ago

Send a message

Stop following

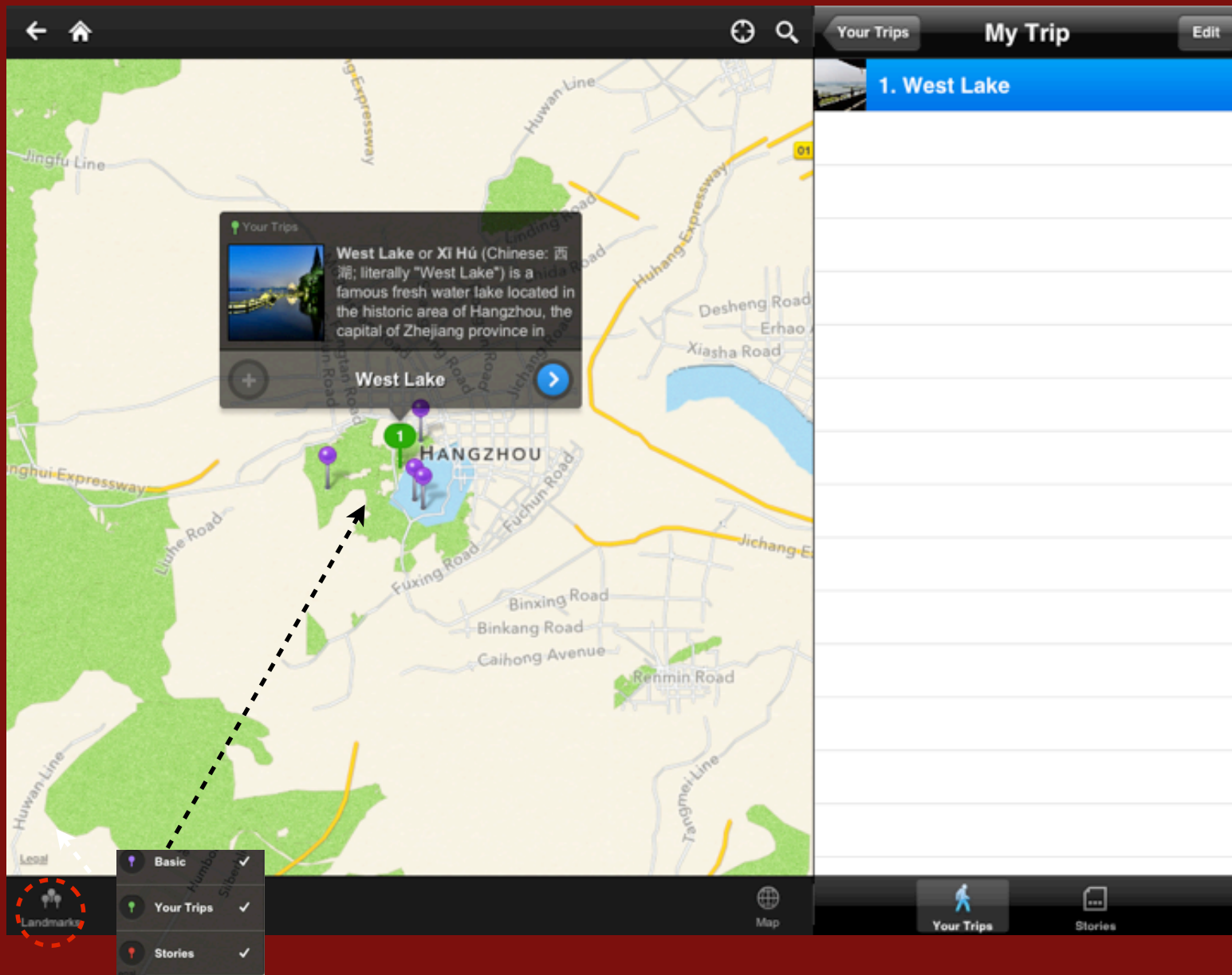
Michael Bischoffberger

Is Best Recent Contributor for 24 articles

Michael Bischoffberger

Photos 741

Search for interesting articles and people to follow, subscribe to projects and nominate photos to articles.

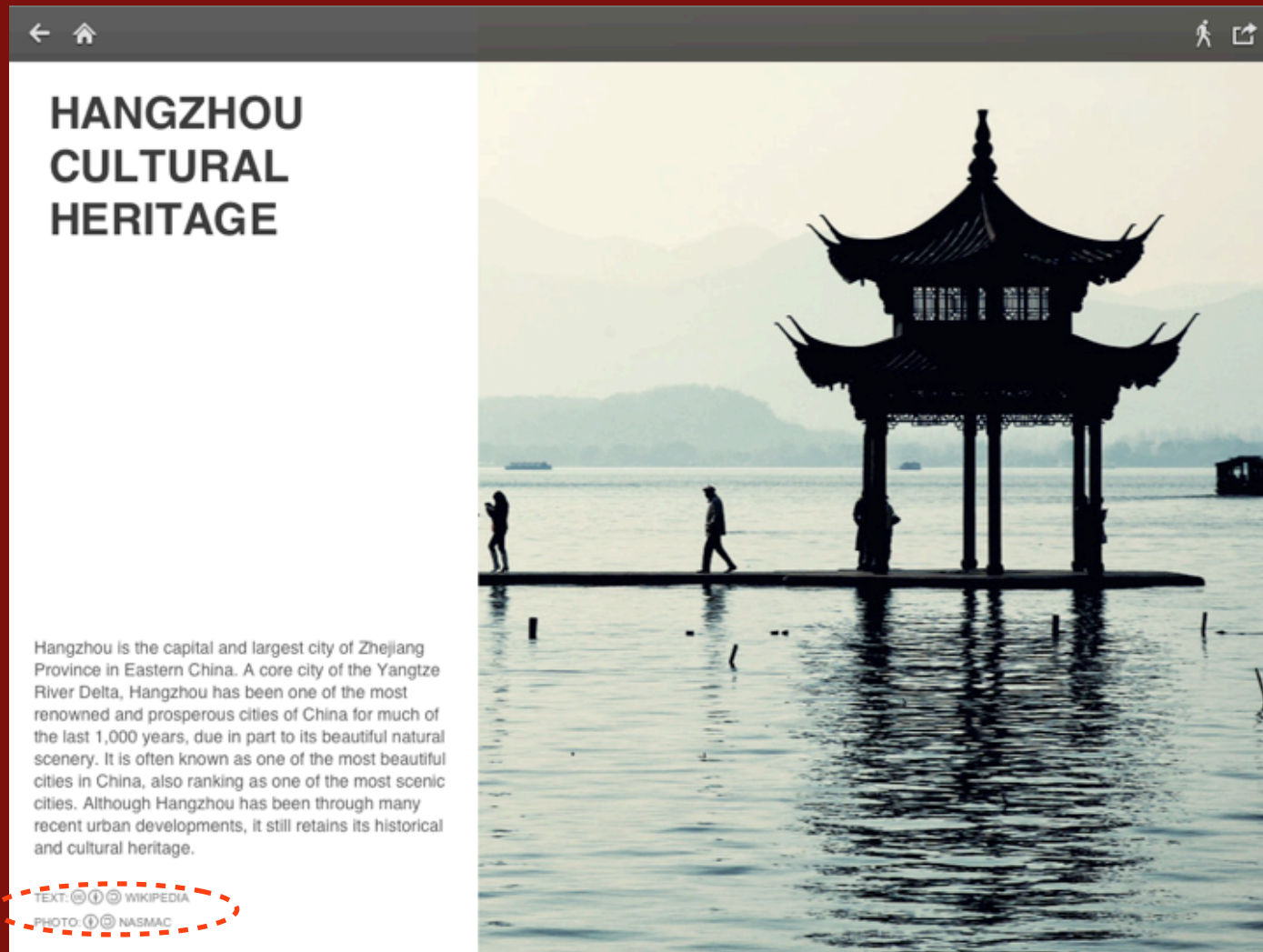


## Disadvantage:

You can' t add photos to the apps for the moment. However, you can participate to the Fotopedia Encyclopedia online.



## No.3 Interaction Edit in WIKIpedia



Back

Editing Wuzhen - Wikipedia, the free encyclopedia

Create account Log in



WIKIPEDIA

The Free Encyclopedia

Main page

Contents

Featured content

Current events

Random article

Donate to Wikipedia

Interaction

Help

About Wikipedia

Community portal

Recent changes

Contact Wikipedia

Toolbox

ArticleTalk

ReadEditView history

Search

You are not logged in. Your IP address will be publicly visible if you make any edits. Please log in or sign up to have your edits associated with a user name, among other benefits.

Content that violates any copyrights will be deleted. Encyclopedic content must be verifiable. Work submitted to Wikipedia can be edited, used and redistributed by other people at will.

B I

Advanced

Special characters

Help

Cite

[[Image:Wuzhen general view.jpg|thumb|The canals of Wuzhen have led to it being nicknamed the "[[List of places called Venice of the East|Venice of the East]]".<ref>http://tripatlas.com/articles/1147/Visiting\_Wuzhen,\_China:\_Venice\_of\_the\_East</ref>]]

[[Image:Jugs of distilled rice liquor.jpg|thumb|Jugs of distilled rice liquor at a distiller in Wuzhen]]

"Wuzhen" ({{zh}}=乌镇[[p=Wùzhèn]]) is a historic scenic town, part of [[Tongxiang]], located in northern Zhejiang Province, People's Republic of China. It lies within the triangle formed by [[Hangzhou]], [[Suzhou]] and [[Shanghai]]. Covering an area of {{Convert|71.19|km2|abbr=on}}, Wuzhen has a total population is 60,000 of which 12,000 are permanent residents.<ref name="AWZ">{{Cite web|url=http://www.wuzhen.com.cn/wuzhen.eng/about.html|title=About Wuzhen|publisher=Wuzhen Town Government|accessdate=March 7, 2011}}</ref>

Location

Located in the centre of the six ancient towns south of Yangtze River, {{Convert|171|km|mi}} north of the city of Tongxiang, Wuzhen displays its history through its ancient stone bridges, stone pathways and delicate wood carvings. The town also has a rich cultural background.

Notable people

[[Mao Dun]], a renowned modern Chinese revolutionary writer, was born in Wuzhen, and his well-known work, 'The Lin's Shop', describes the life of Wuzhen. In 1991, Wuzhen was authorized as the Provincial Ancient Town of History and Culture and ranked first among the six ancient towns south of the Yangtze River. <ref>{{factdate=March 2011}}</ref>

Town layout

Wuzhen is divided into six districts. These are: the traditional workshops district, the traditional local-styled dwelling houses district, the traditional culture district, the traditional food and beverage district, the traditional shops and stores district, and the water township customs and life district. Following an east-west-east circuit created by these six districts, visitors can witness reenactment of traditional practices and cultures.

The former residence of Mao Dun

[[File:Mao Dun Memorial.JPG|thumb|right|Mao Dun Museum in Wuzhen]]

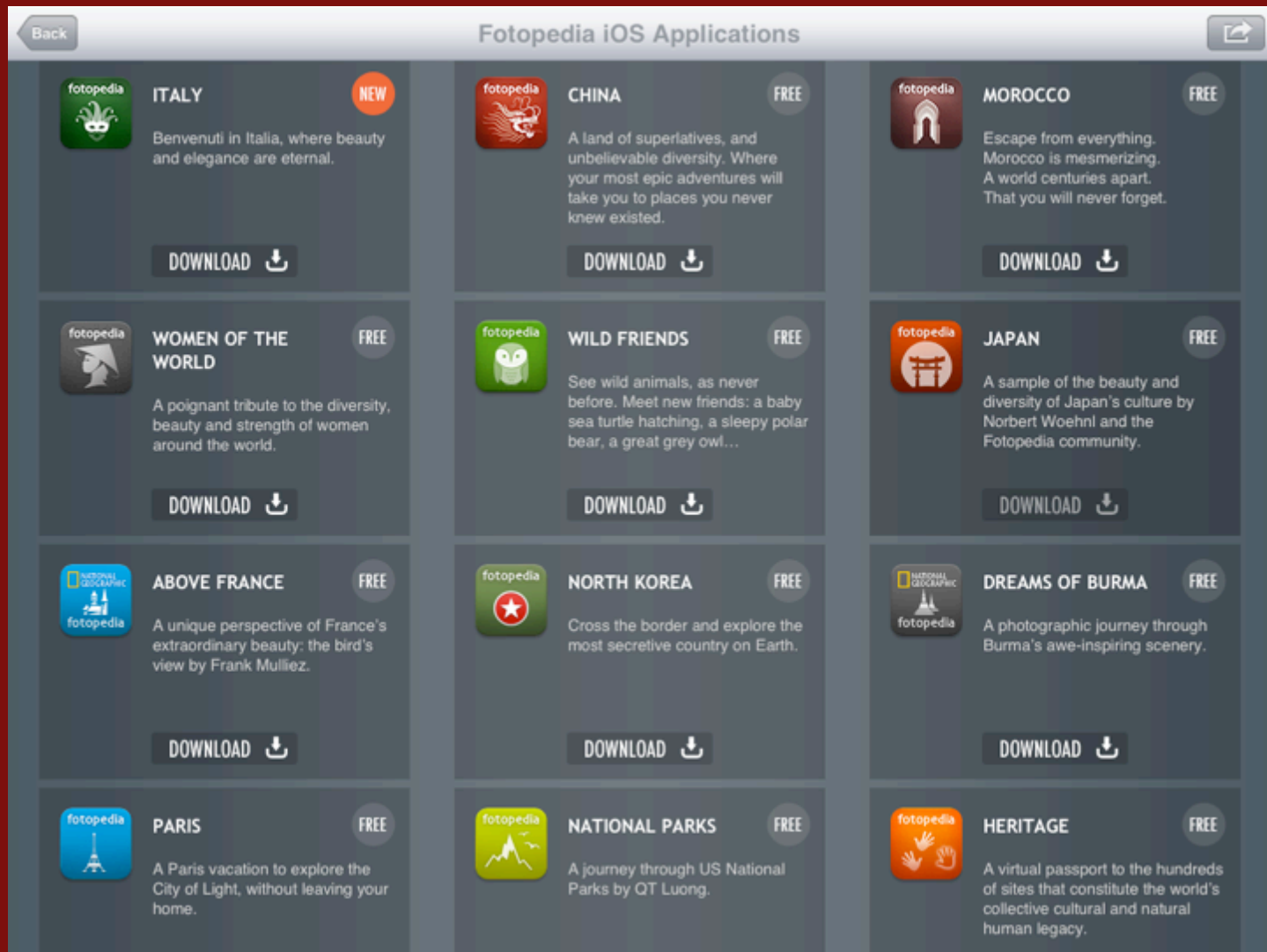
Insert

Sign your posts on talk pages: ~~~~

Cite your sources: <ref></ref>

12年11月21日星期三

# Evaluation



Items	Answers
App's name + Version	Fotopedia China 1.2.1
Type	Travel
Operational System (os)	ios / Web
Min.Screen Resolution Required	320x480 px Iphone /1024x768 px Ipad
Min.OS Version Required	iOS 5.0 or later
Native or Web-app	Native (iOS)/ Web-app
Free or Paid	Free
Where is it Available	<a href="http://www.fotopedia.com">http://www.fotopedia.com</a> & iTunes



CHINA

Thank you!