

MAPPA


a collaborative tool for mapping the city

The Vision

„... observing, describing and sharing our individual and joint understandings of our urban worlds.“

The Streetscape Project (2012)

- Part of the YOurban project (Oslo School of Architecture and Design)
- Students used it for mapping exercises
- Development to locative art practices



About MAPPA

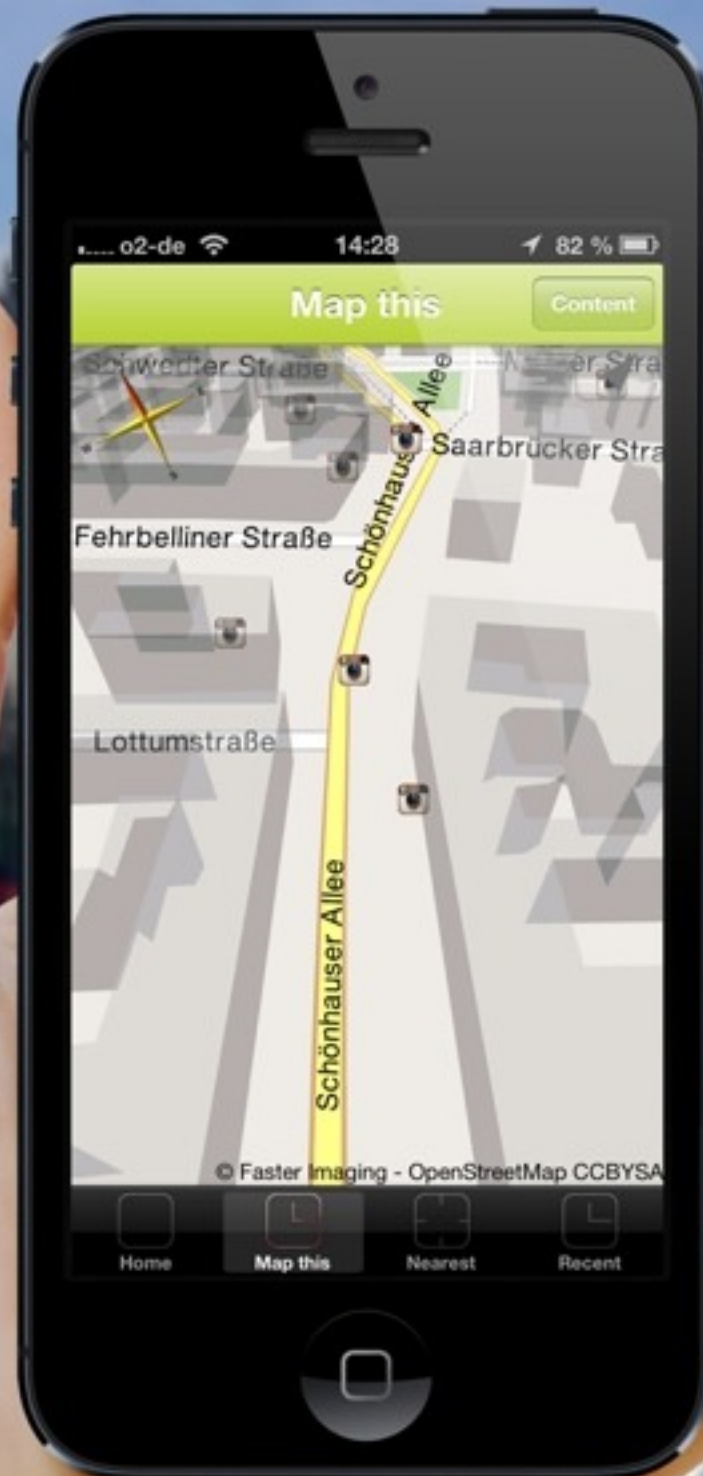
- Combination of locative and social media
- Collaborative entries on a GPS map
- Entry: text, photo and tag from a specific place



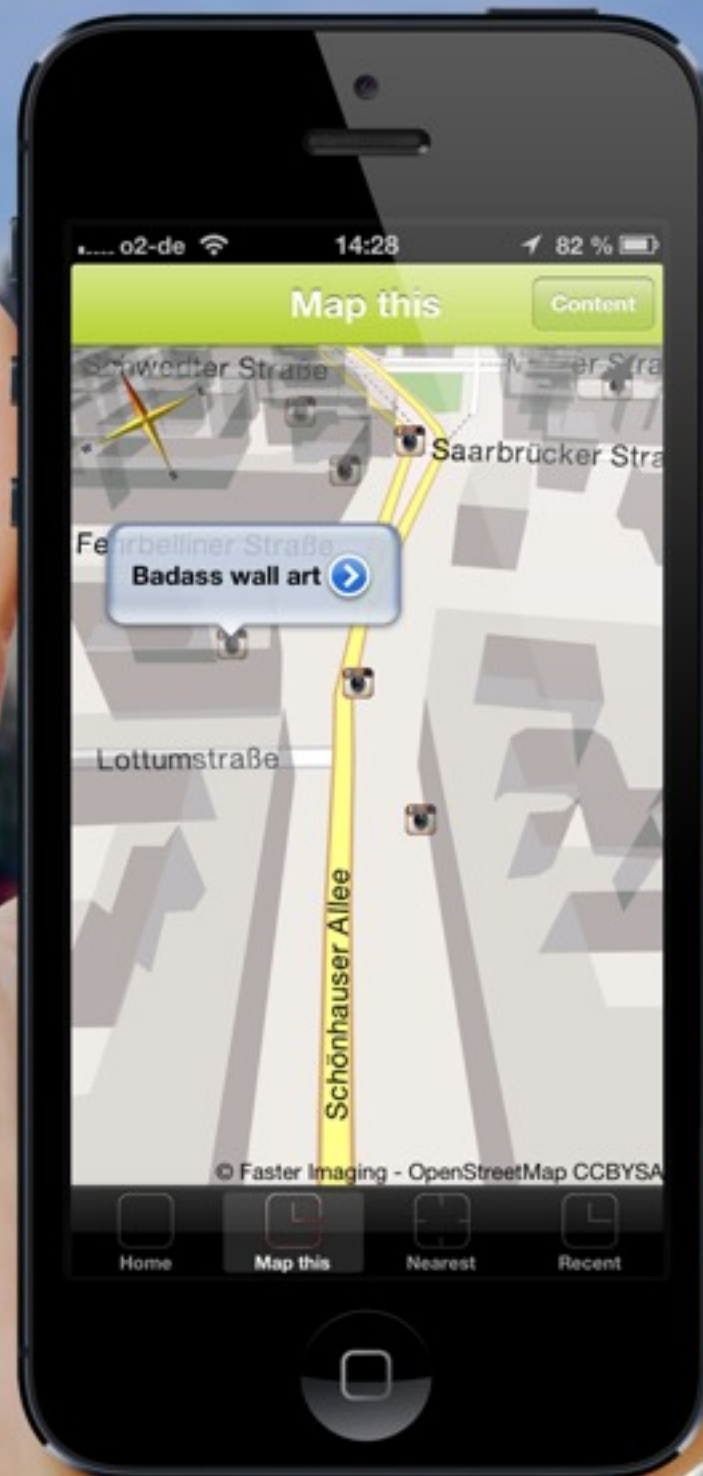
About MAPPA

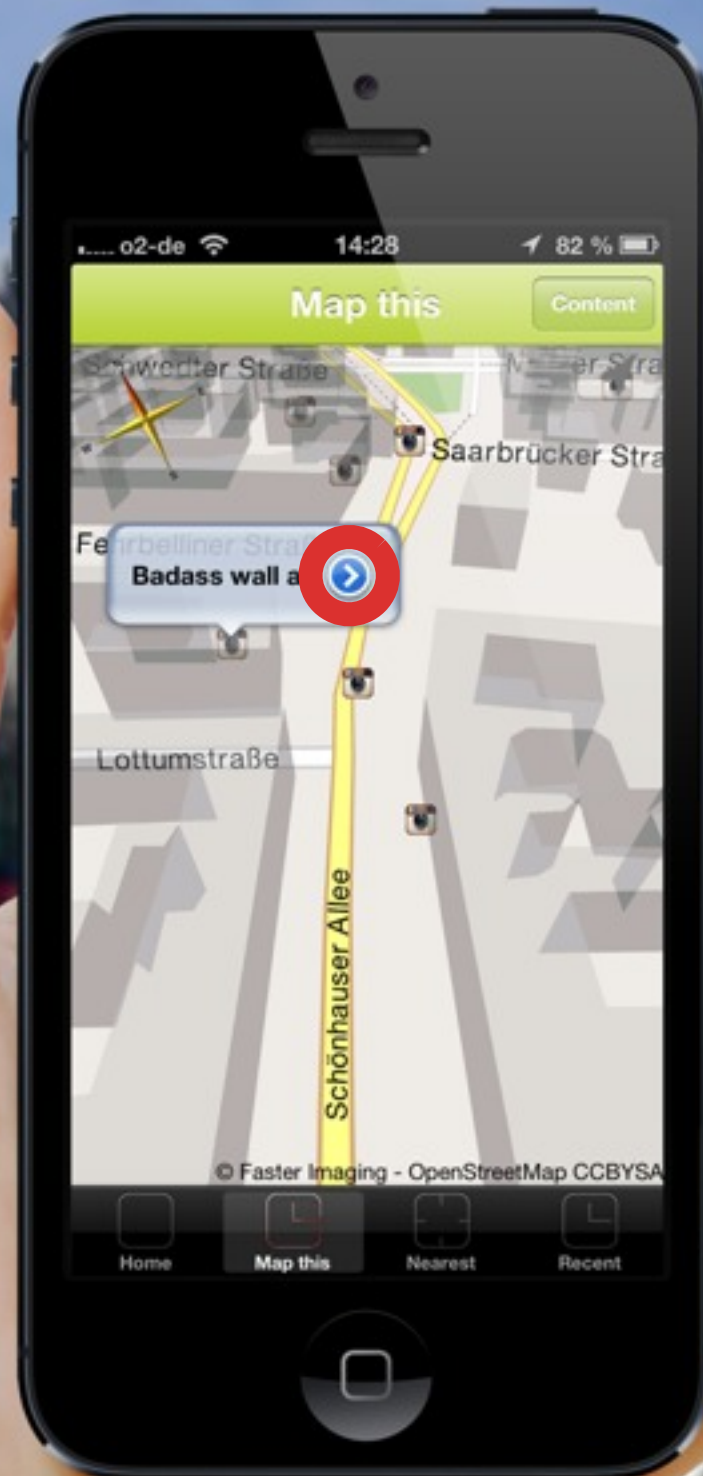
- Combination of locative and social media
- Collaborative entries on a GPS map
- Entry: text, photo and tag from a specific place

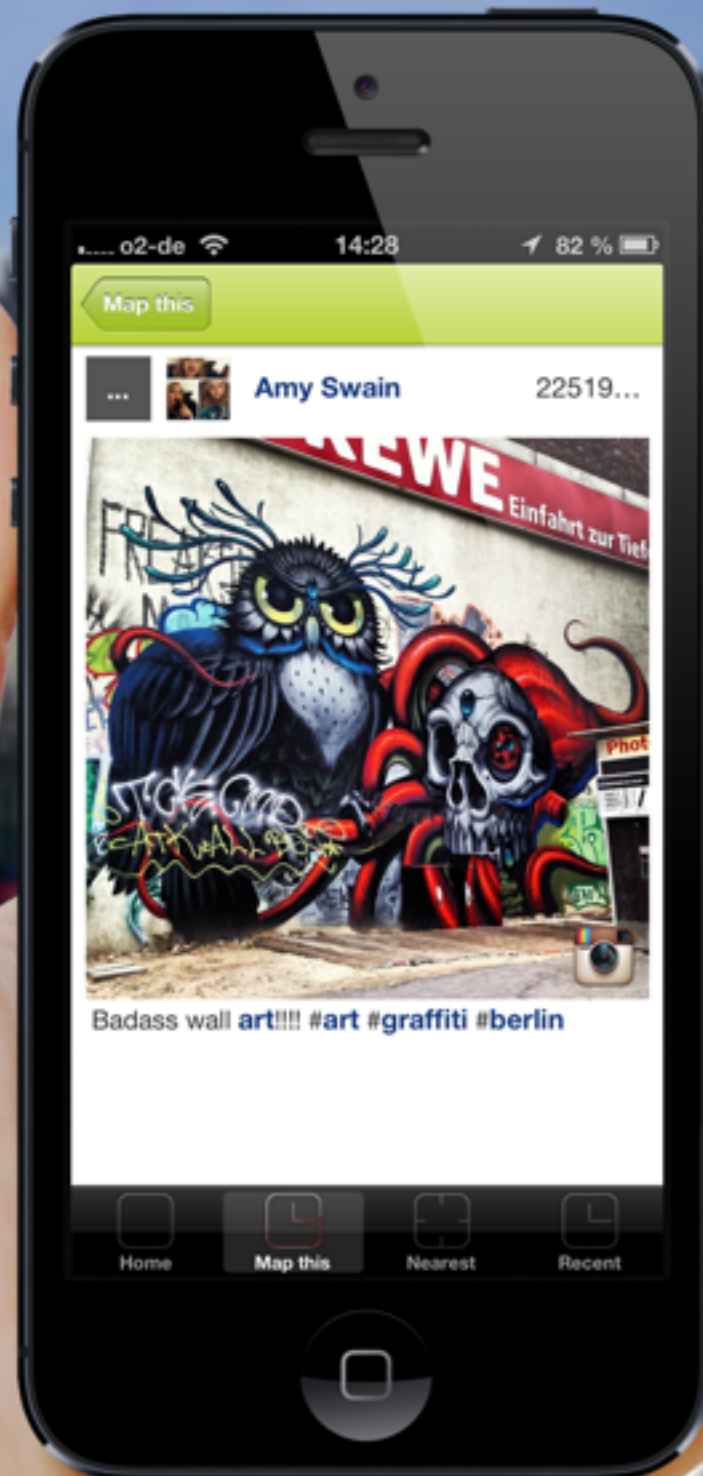


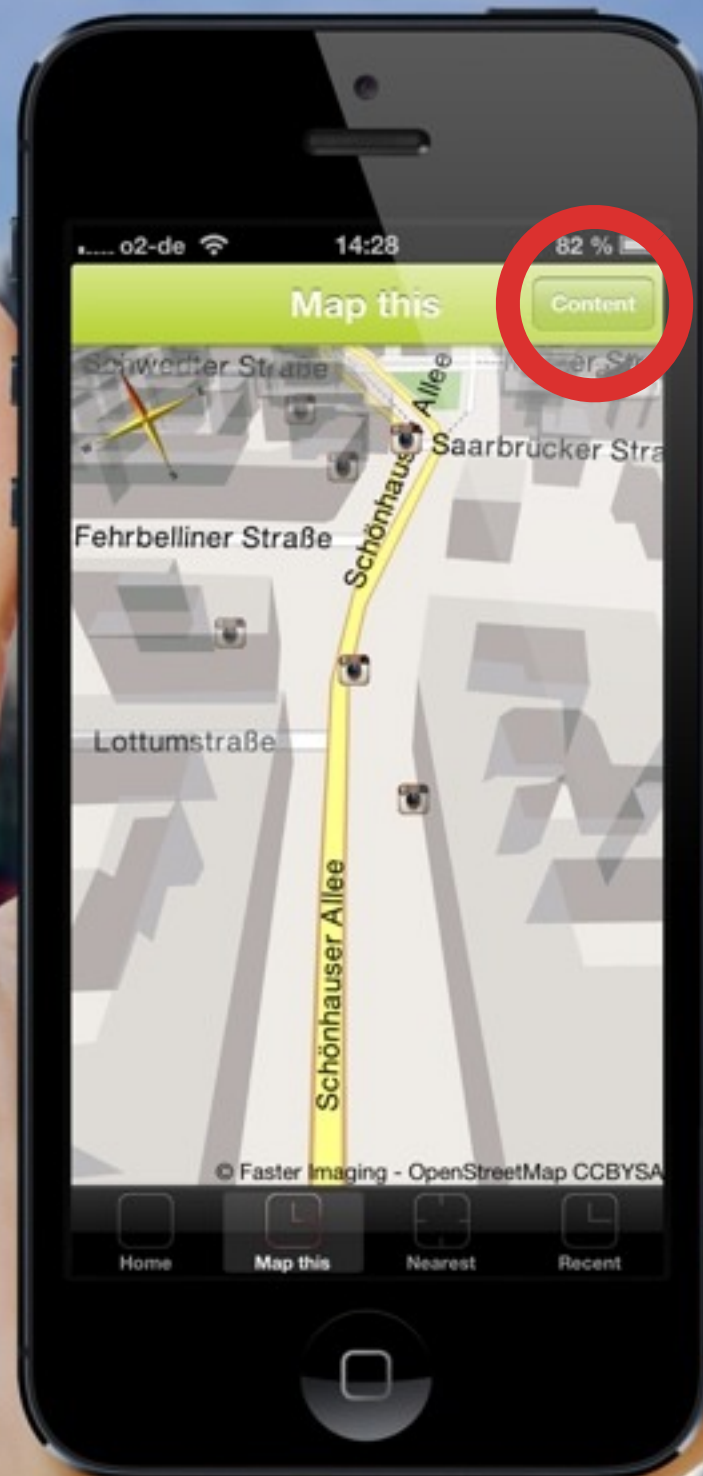


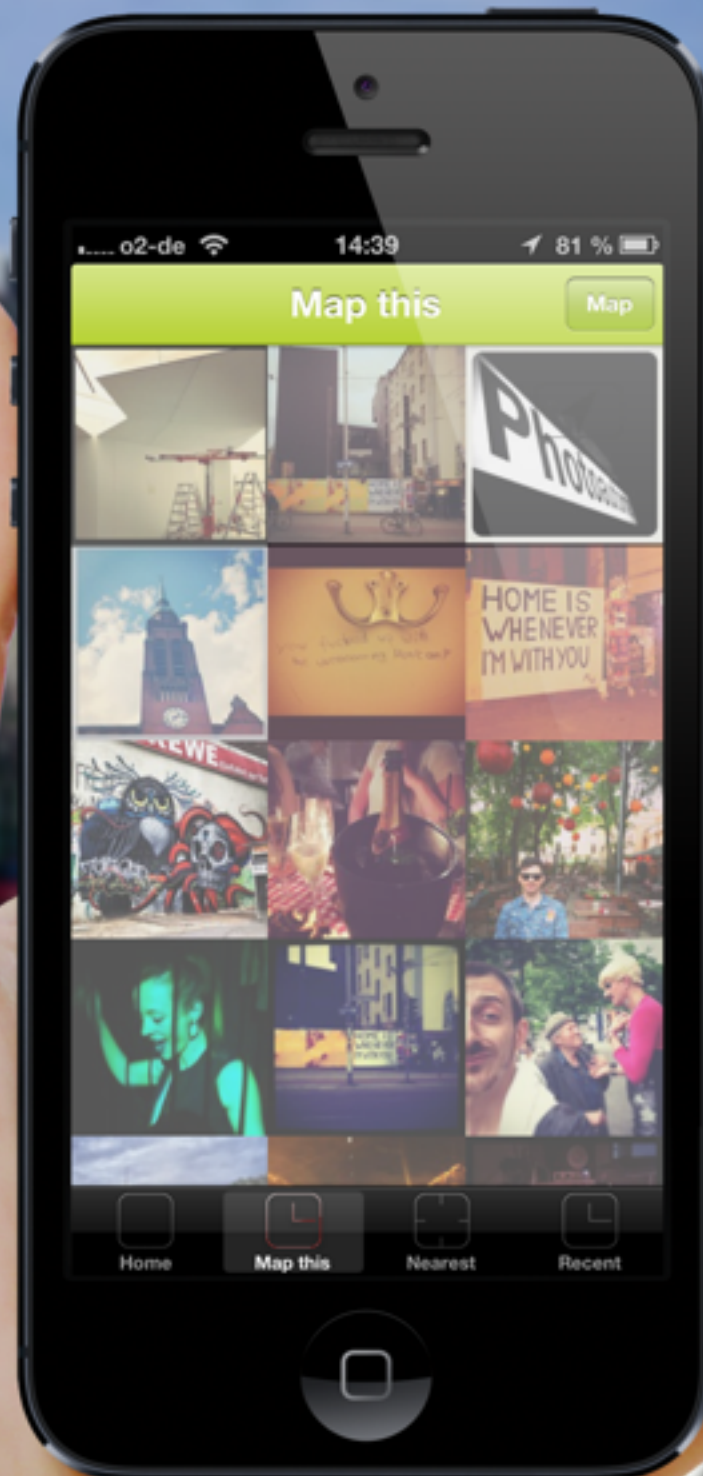




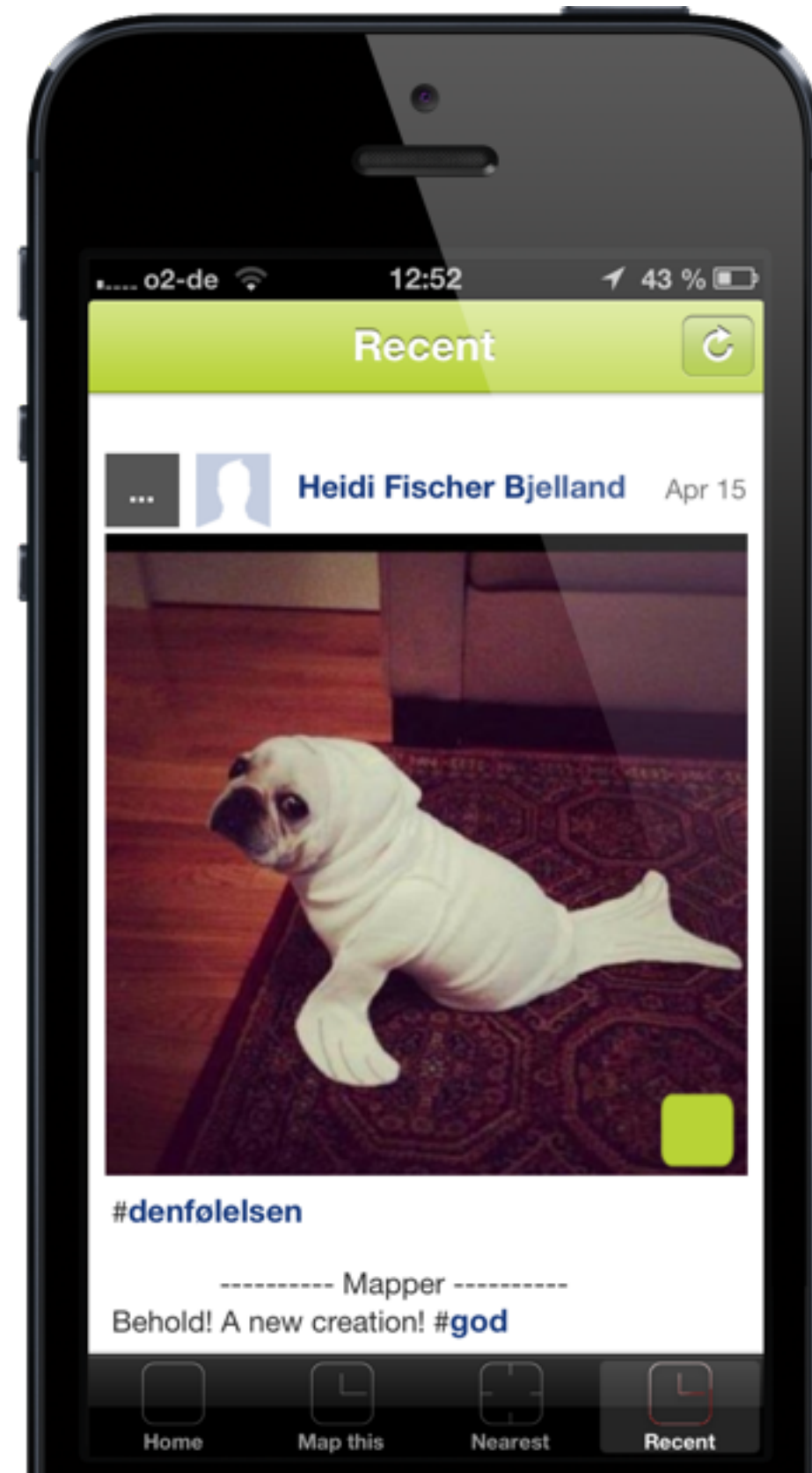
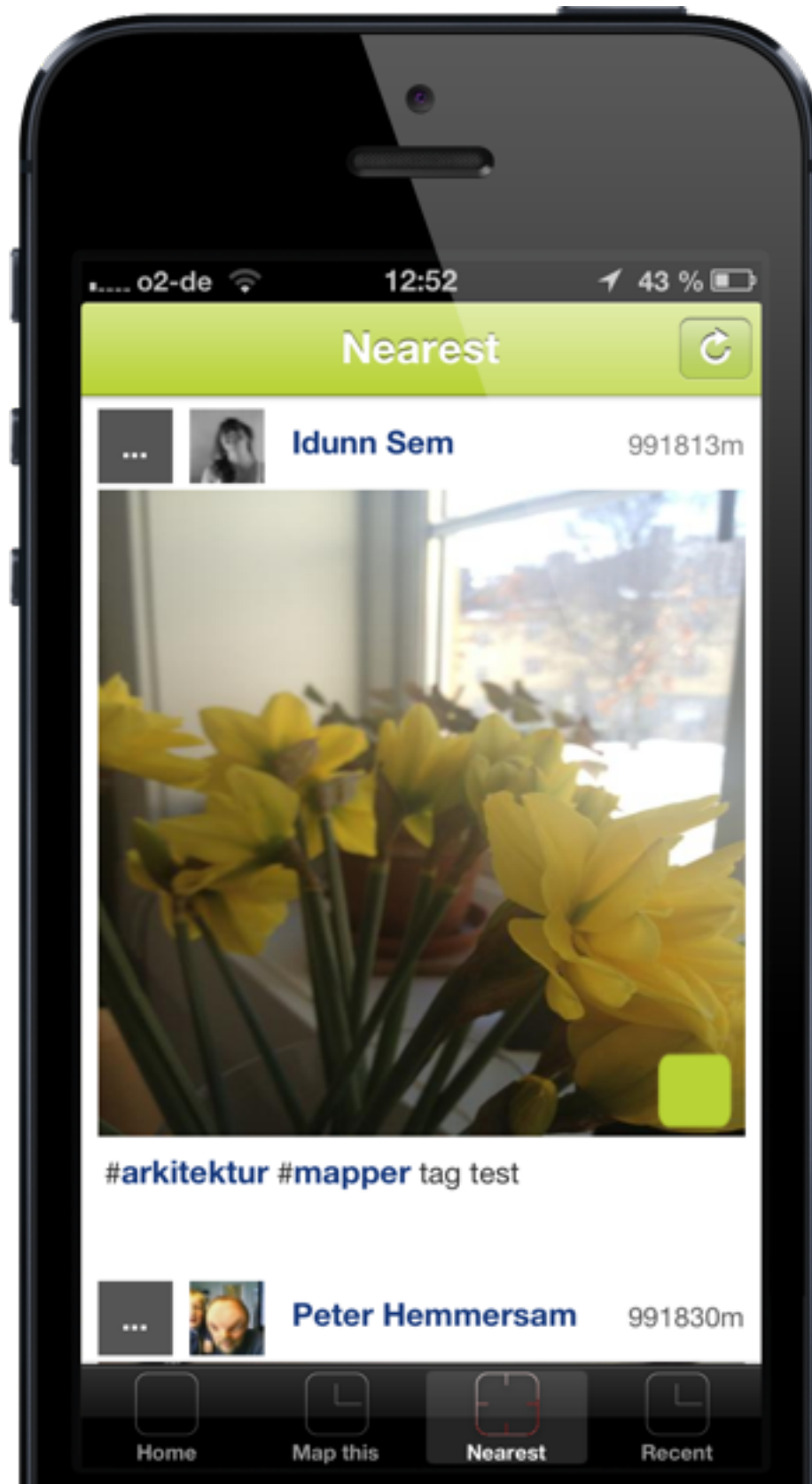








Nearest and Recent Entries

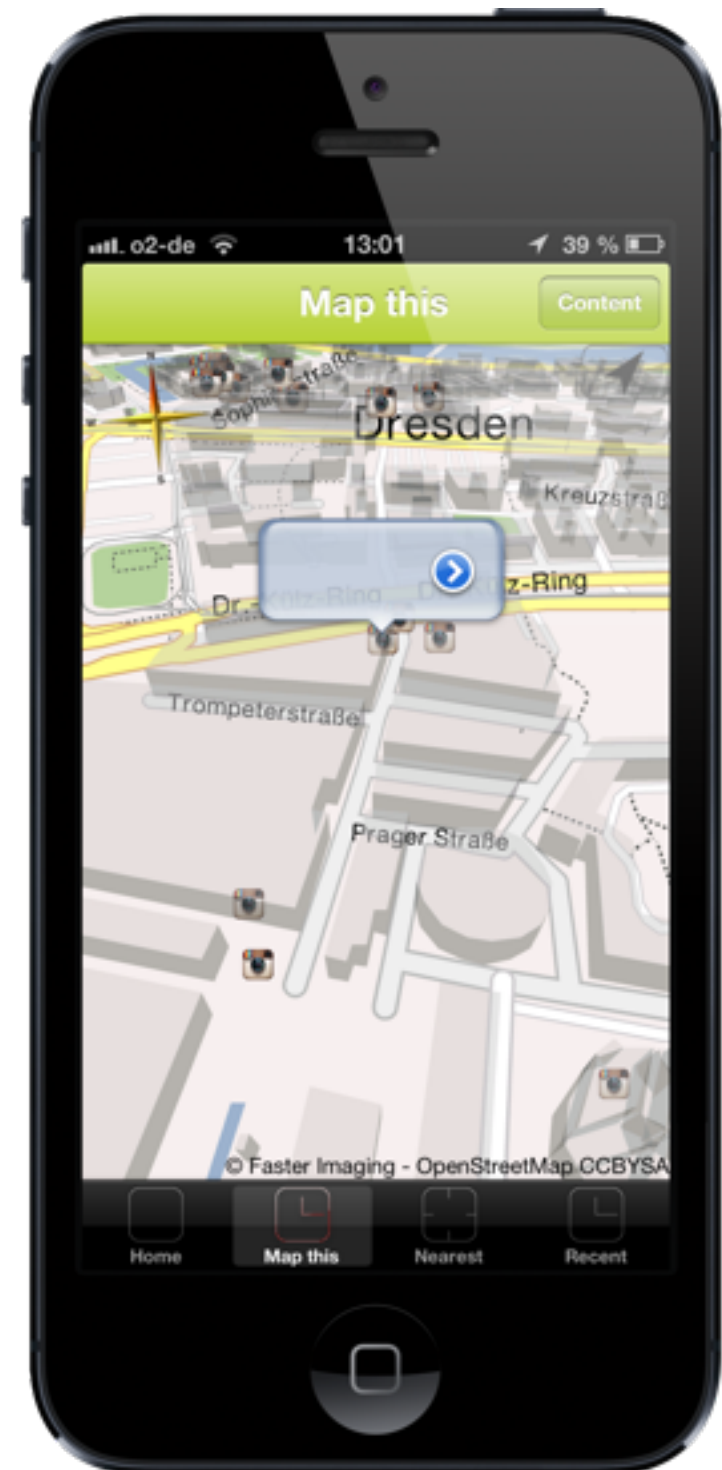


How to add content?

- Tap and hold on map
- Context menu opens
- Currently not possible

What I liked

- Overall idea
- Different ways to explore entries
- OpenStreetMap (perspective and 3D building enhancements)



What I did not like

- Collaborative functions not working at the moment
- No possibility to search for places, users, content, ...
- Icons in the tab bar not clear

➡ Still a prototype

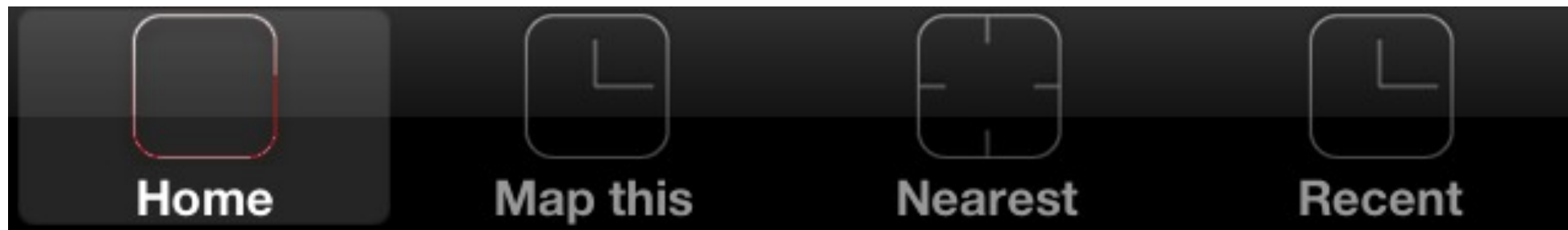


Table of Analysis

App's Name	MAPPA - a collaborative tool fpr mapping the city (Version 1.319)
Type	Collaborative Mapping (Prototype)
Operating System	iOS
How users contribute content?	Adding photos + texts to certain GPS coordinates
Costs	Free
URL	<u>http://itun.es/i6xq7Br</u>

References

Streetscape Project <http://yourban.no/2012/03/27/steetscape/>

MAPPA <http://itun.es/i6xq7Br>

OpenStreetMap <http://www.openstreetmap.org/>